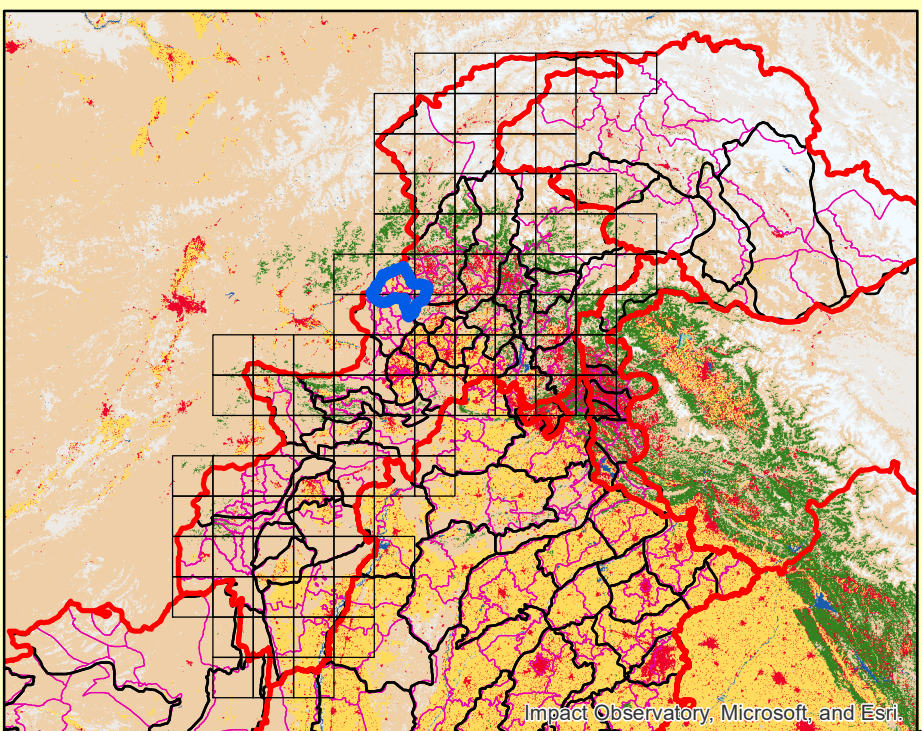
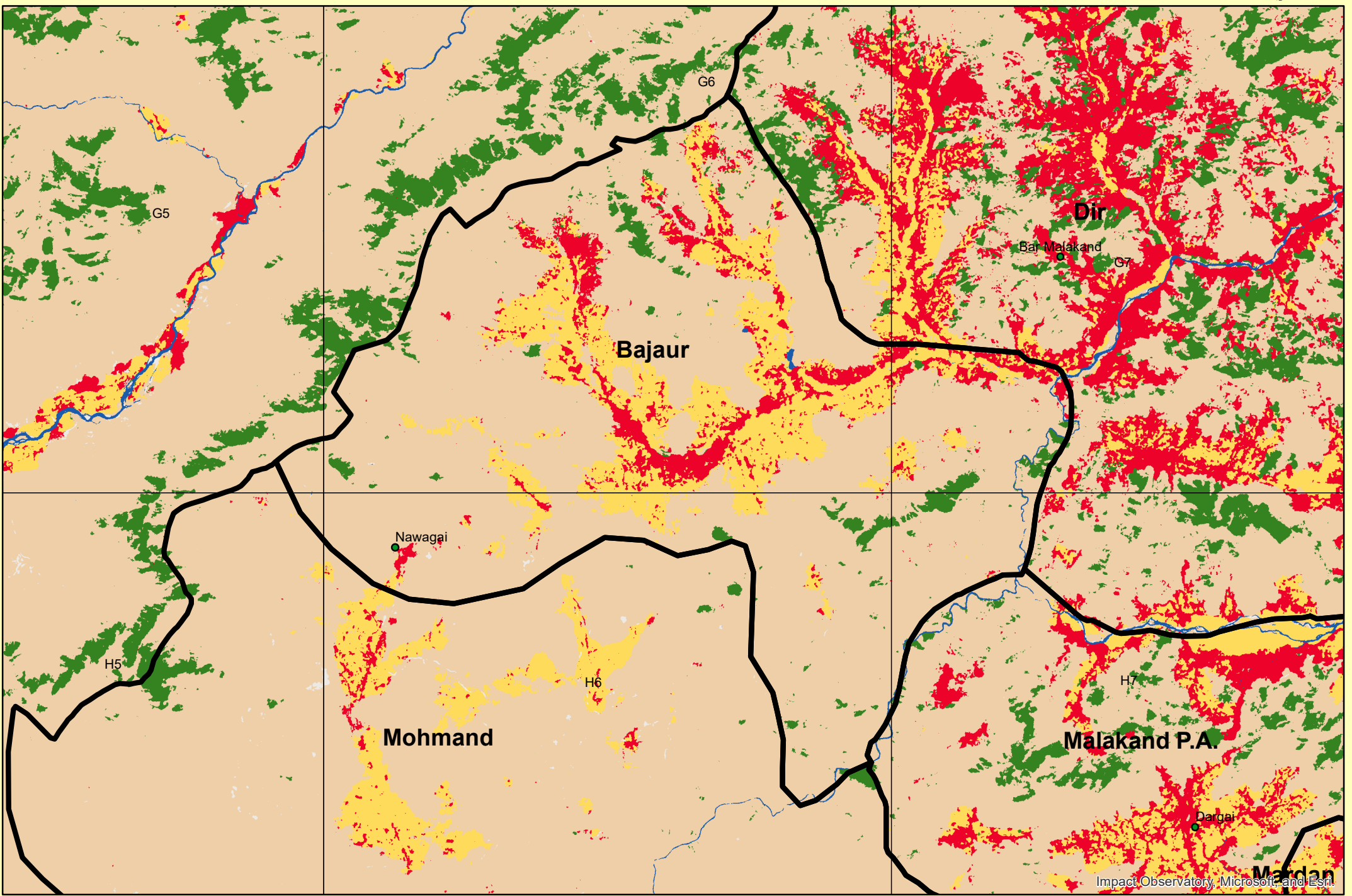



DISTRICTS OF KPK



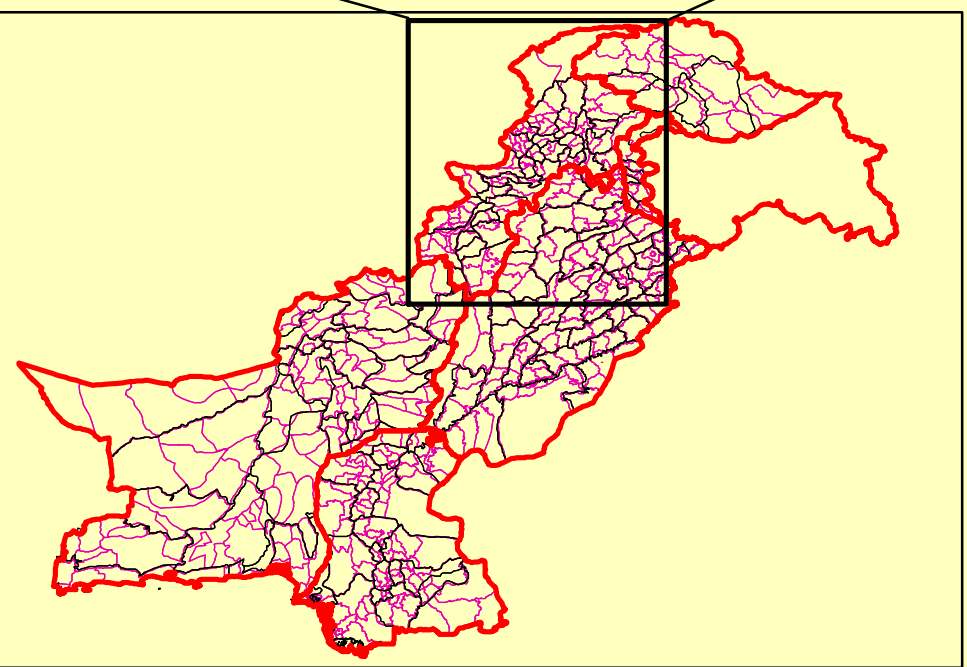
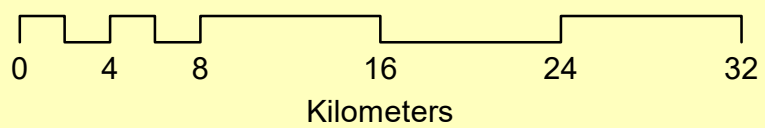
Survey Sheet Name =Bajaur

Legend

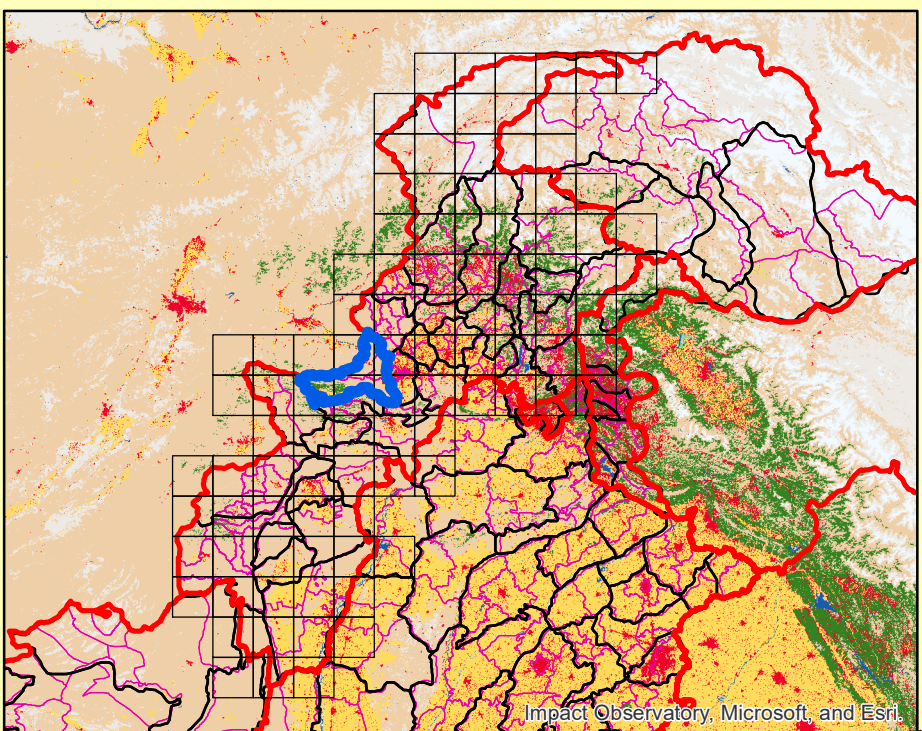
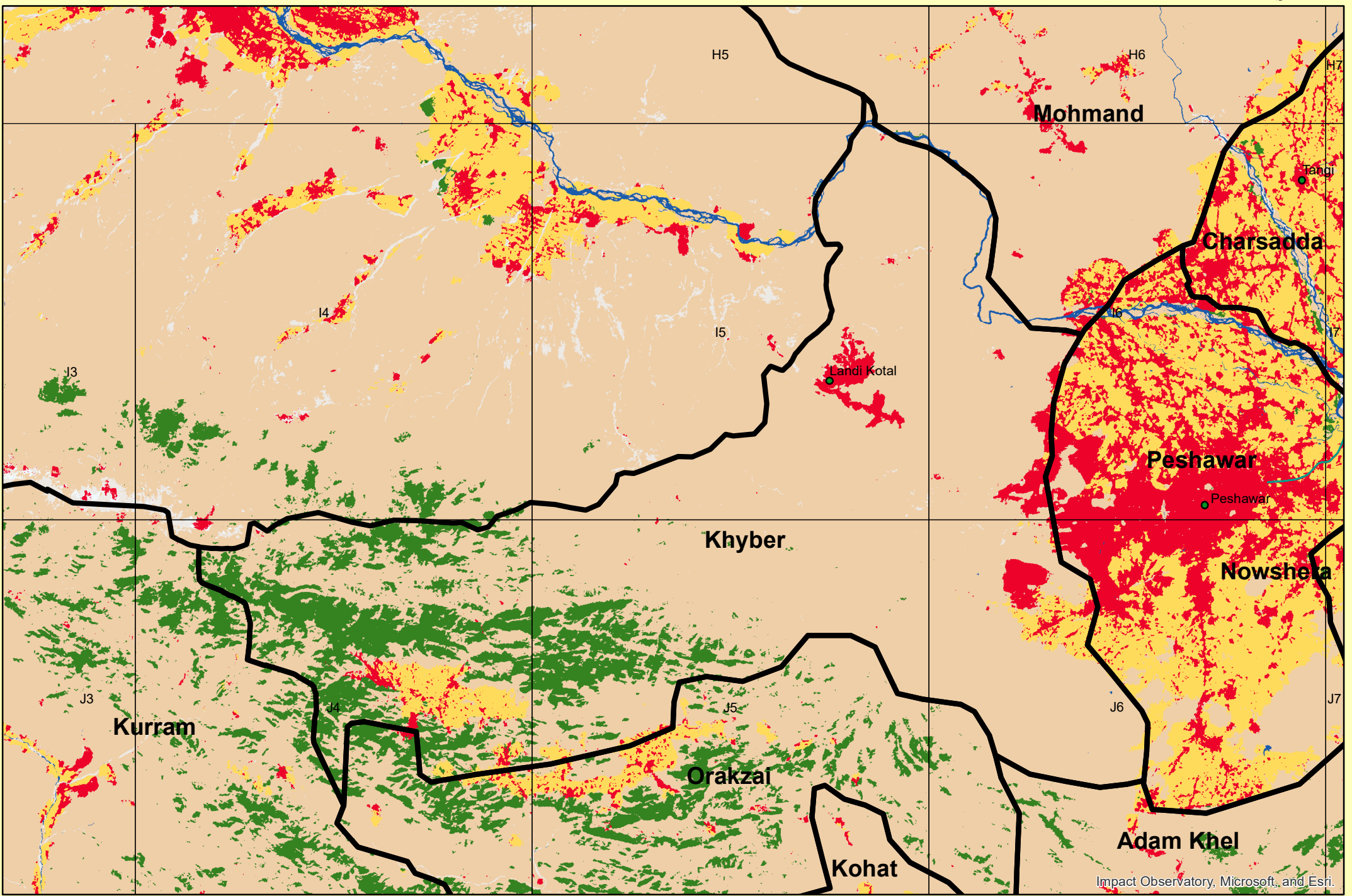

- | | |
|---------------------|--------------------|
| grid_index_feature4 | Flooded Vegetation |
| Provincial_Boundary | Crops |
| District | Built Area |
| Tehsil_Boundary | Bare Ground |
| No Data | Snow/Ice |
| Water | Clouds |
| Trees | Rangeland |

Coordinate System: WGS 1984 UTM Zone 43N
 Projection: Transverse Mercator
 Datum: WGS 1984
 False Easting: 500,000.0000
 False Northing: 0.0000
 Central Meridian: 75.0000
 Scale Factor: 0.9996
 Latitude Of Origin: 0.0000
 Units: Meter

Date Saved: 03-Jan-23 2:27:31 PM



DISTRICTS OF KPK



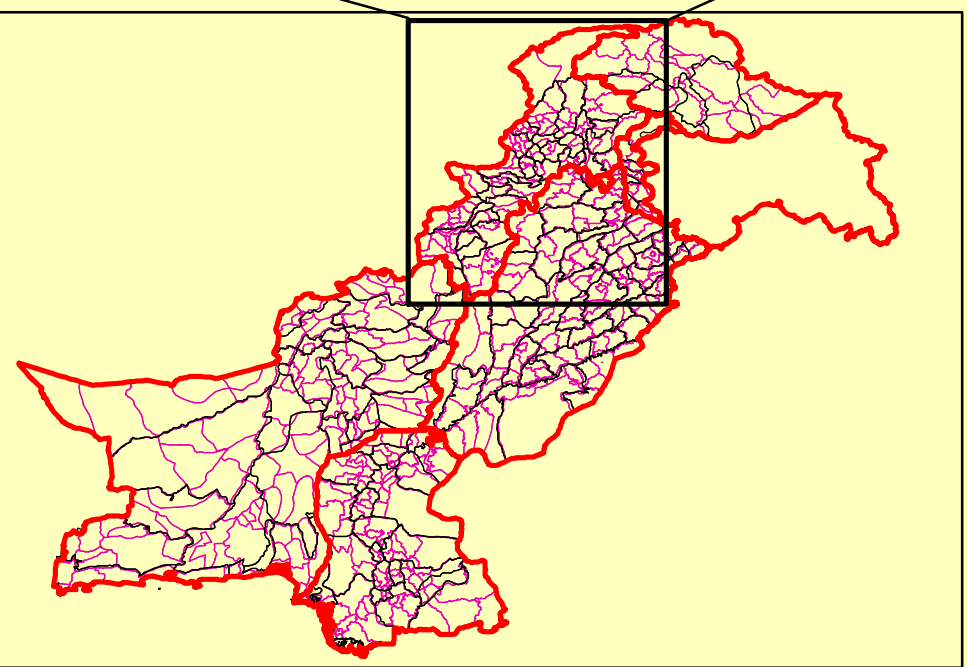
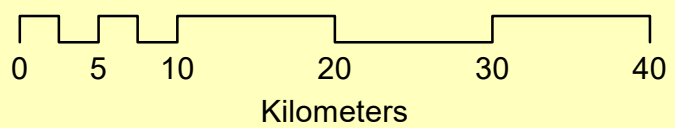
Survey Sheet Name =Khyber

Legend

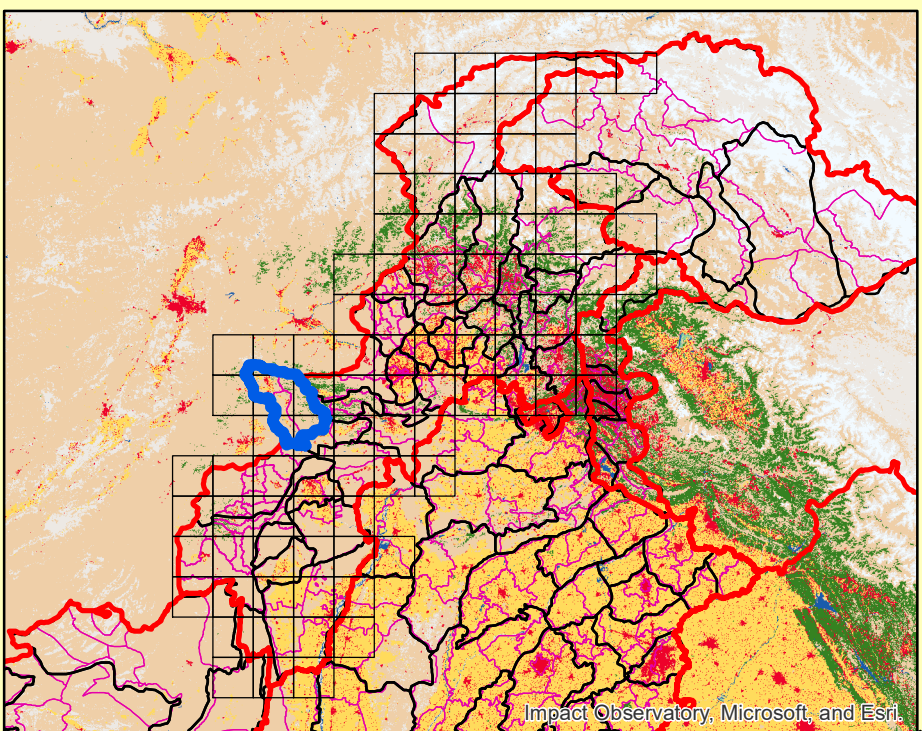
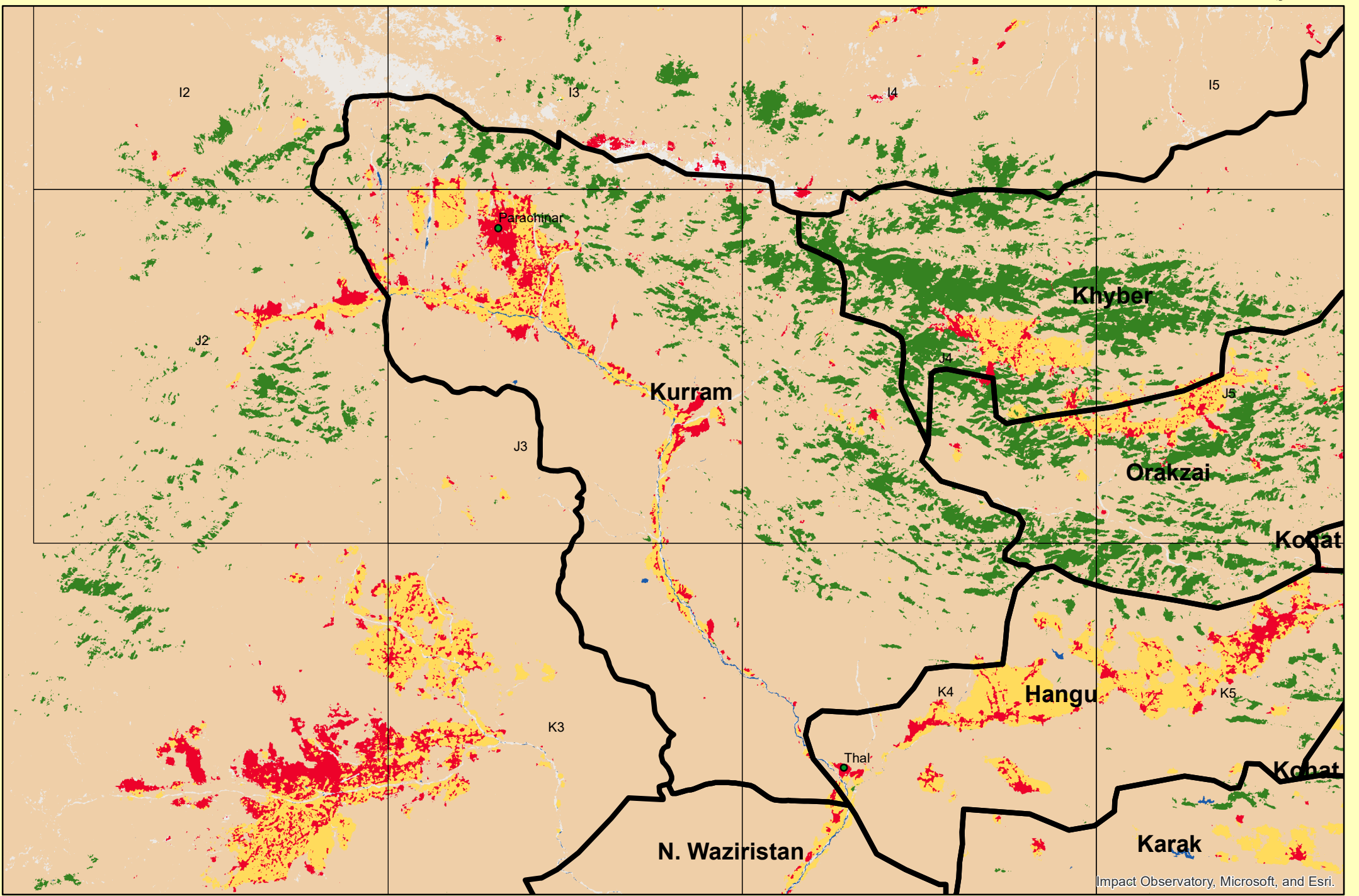

- | | |
|---------------------|--------------------|
| grid_index_feature4 | Flooded Vegetation |
| Provincial_Boundary | Crops |
| District | Built Area |
| Tehsil_Boundary | Bare Ground |
| No Data | Snow/Ice |
| Water | Clouds |
| Trees | Rangeland |

Coordinate System: WGS 1984 UTM Zone 43N
 Projection: Transverse Mercator
 Datum: WGS 1984
 False Easting: 500,000.0000
 False Northing: 0.0000
 Central Meridian: 75.0000
 Scale Factor: 0.9996
 Latitude Of Origin: 0.0000
 Units: Meter

Date Saved: 03-Jan-23 2:27:31 PM



DISTRICTS OF KPK



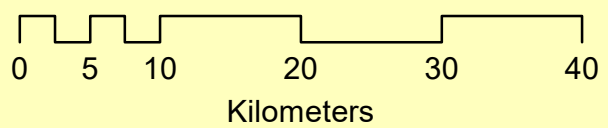
Survey Sheet Name =Kurram

Legend

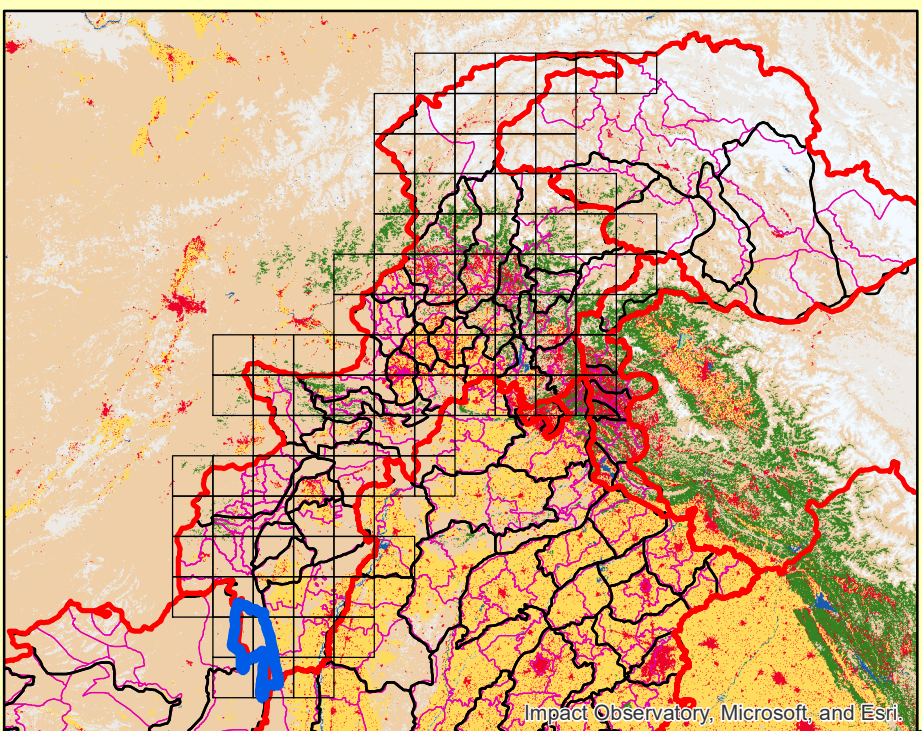
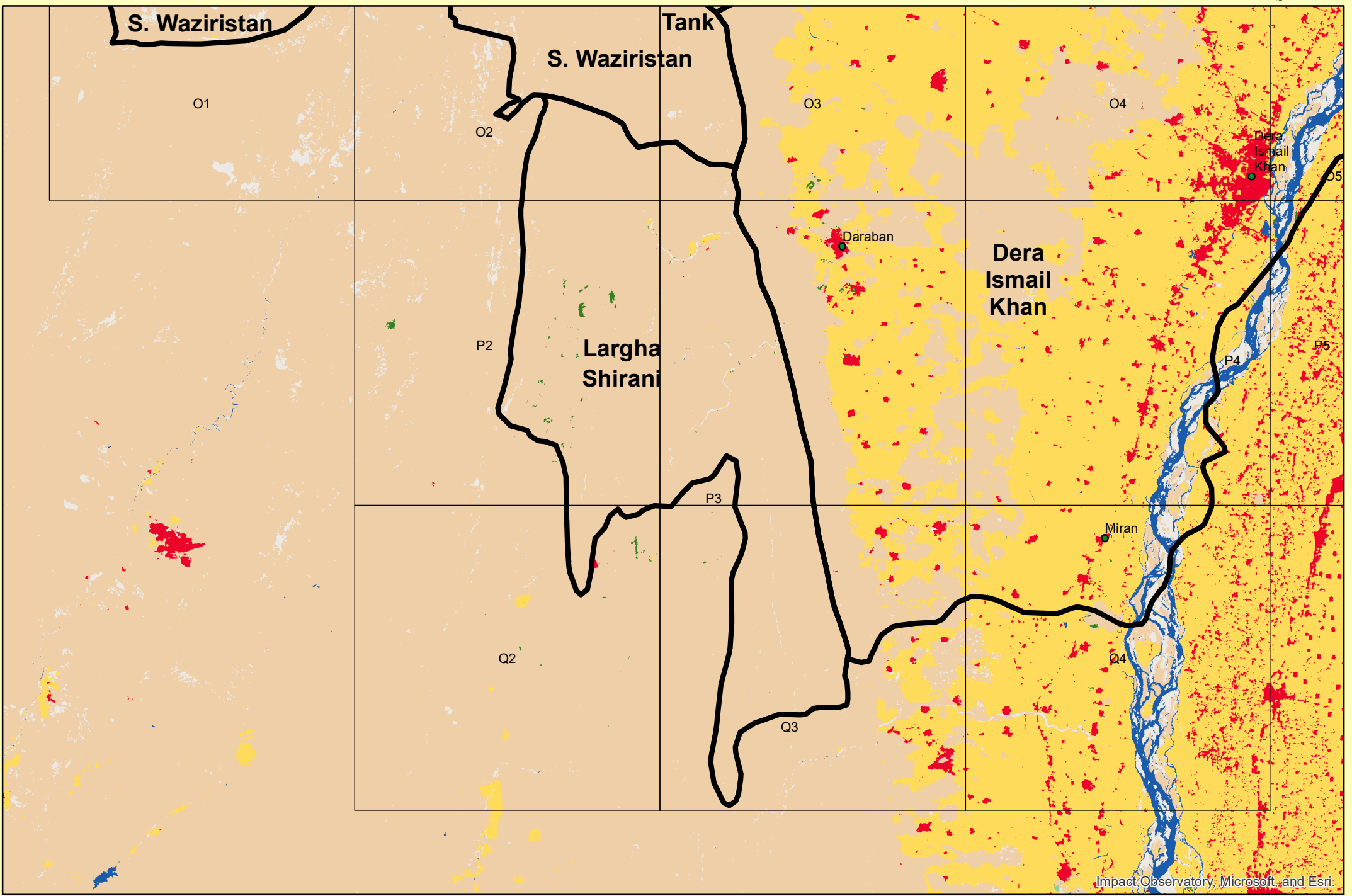

- | | |
|---------------------|--------------------|
| grid_index_feature4 | Flooded Vegetation |
| Provincial_Boundary | Crops |
| District | Built Area |
| Tehsil_Boundary | Bare Ground |
| No Data | Snow/Ice |
| Water | Clouds |
| Trees | Rangeland |

Coordinate System: WGS 1984 UTM Zone 43N
 Projection: Transverse Mercator
 Datum: WGS 1984
 False Easting: 500,000.0000
 False Northing: 0.0000
 Central Meridian: 75.0000
 Scale Factor: 0.9996
 Latitude Of Origin: 0.0000
 Units: Meter

Date Saved: 03-Jan-23 2:27:31 PM



DISTRICTS OF KPK



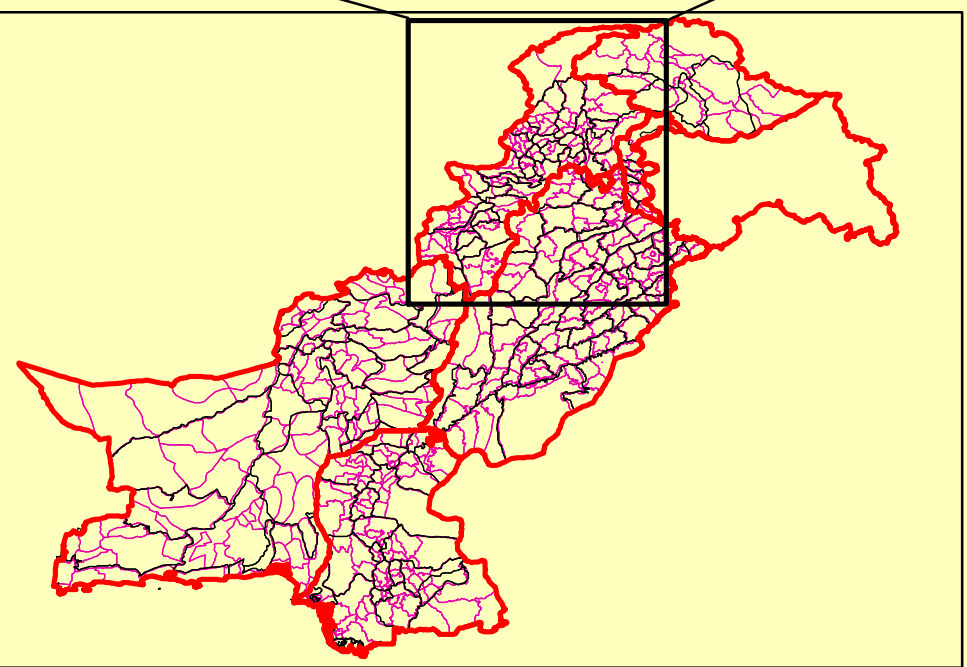
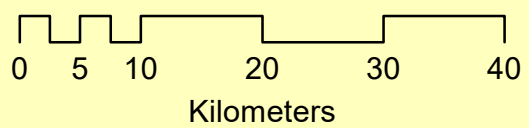
Survey Sheet Name =Largha Shirani

Legend

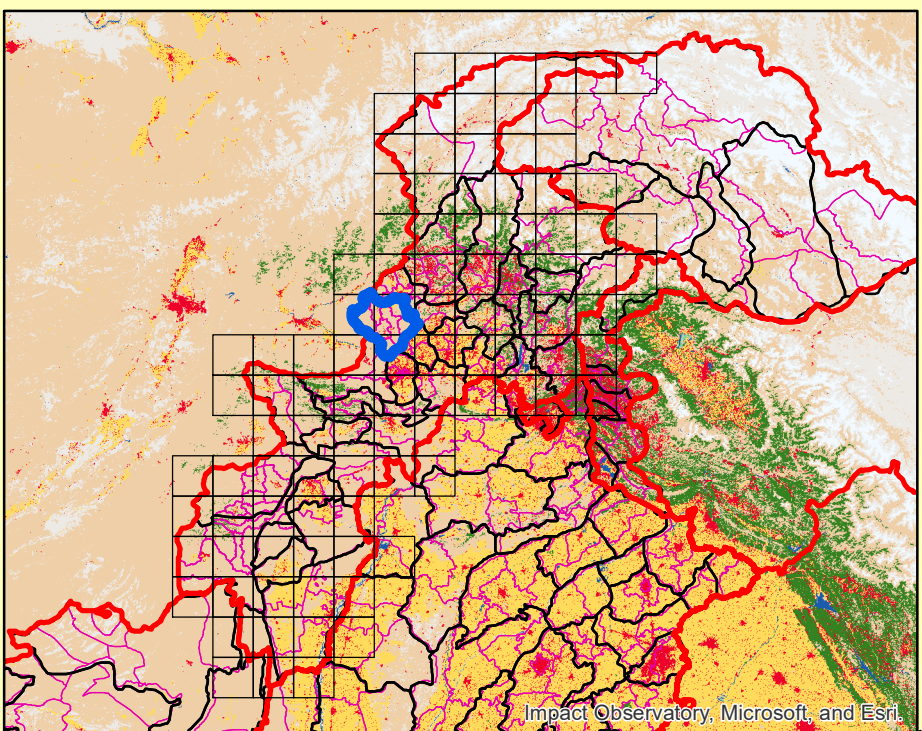
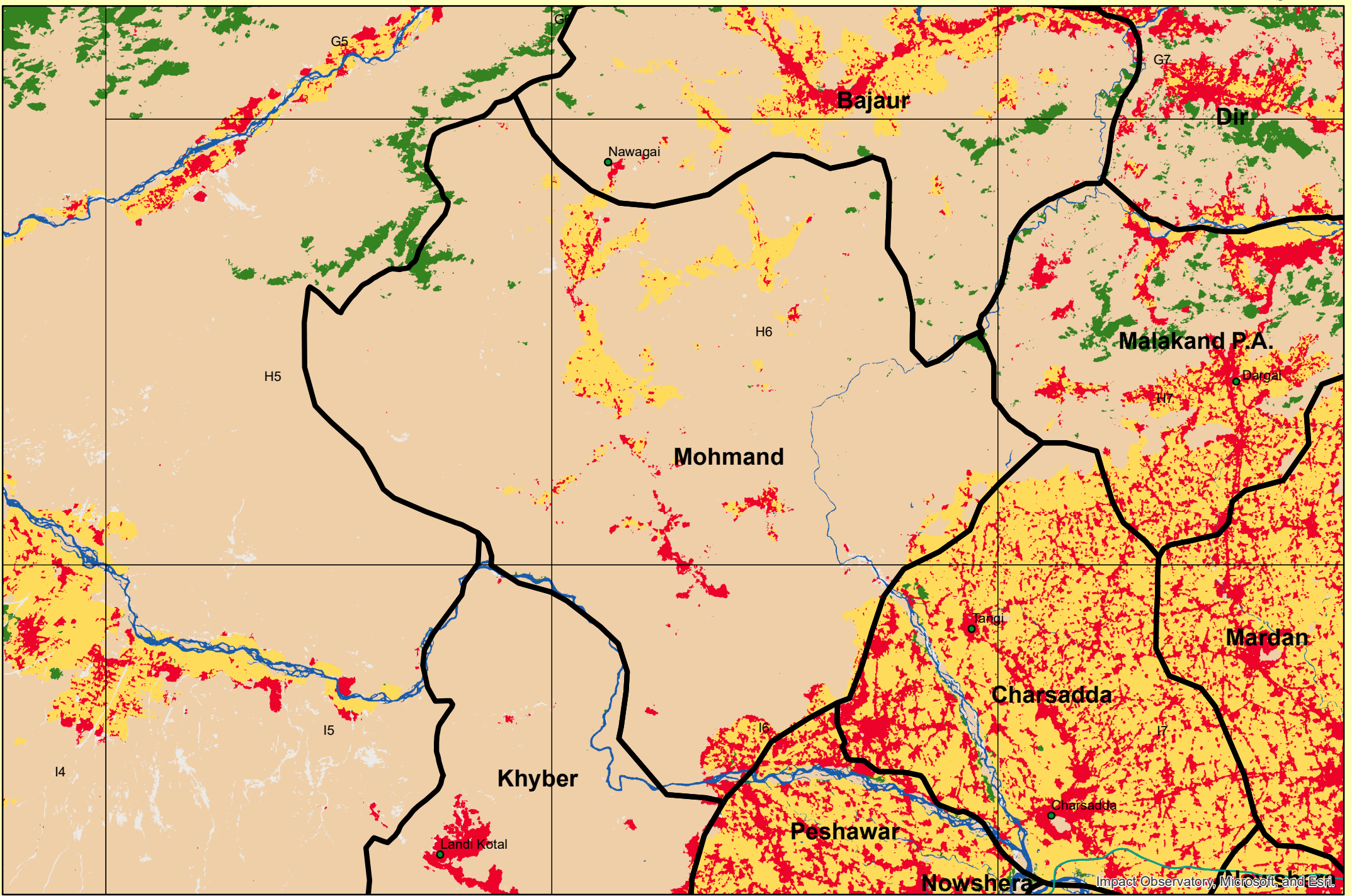

- | | |
|---------------------|--------------------|
| grid_index_feature4 | Flooded Vegetation |
| Provincial_Boundary | Crops |
| District | Built Area |
| Tehsil_Boundary | Bare Ground |
| No Data | Snow/Ice |
| Water | Clouds |
| Trees | Rangeland |

Coordinate System: WGS 1984 UTM Zone 43N
 Projection: Transverse Mercator
 Datum: WGS 1984
 False Easting: 500,000.0000
 False Northing: 0.0000
 Central Meridian: 75.0000
 Scale Factor: 0.9996
 Latitude Of Origin: 0.0000
 Units: Meter

Date Saved: 03-Jan-23 2:27:31 PM



DISTRICTS OF KPK



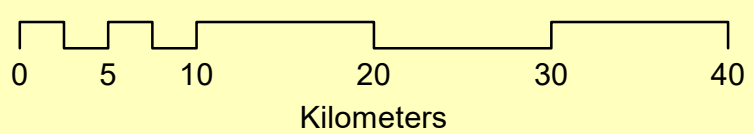
Survey Sheet Name =Mohmand

Legend

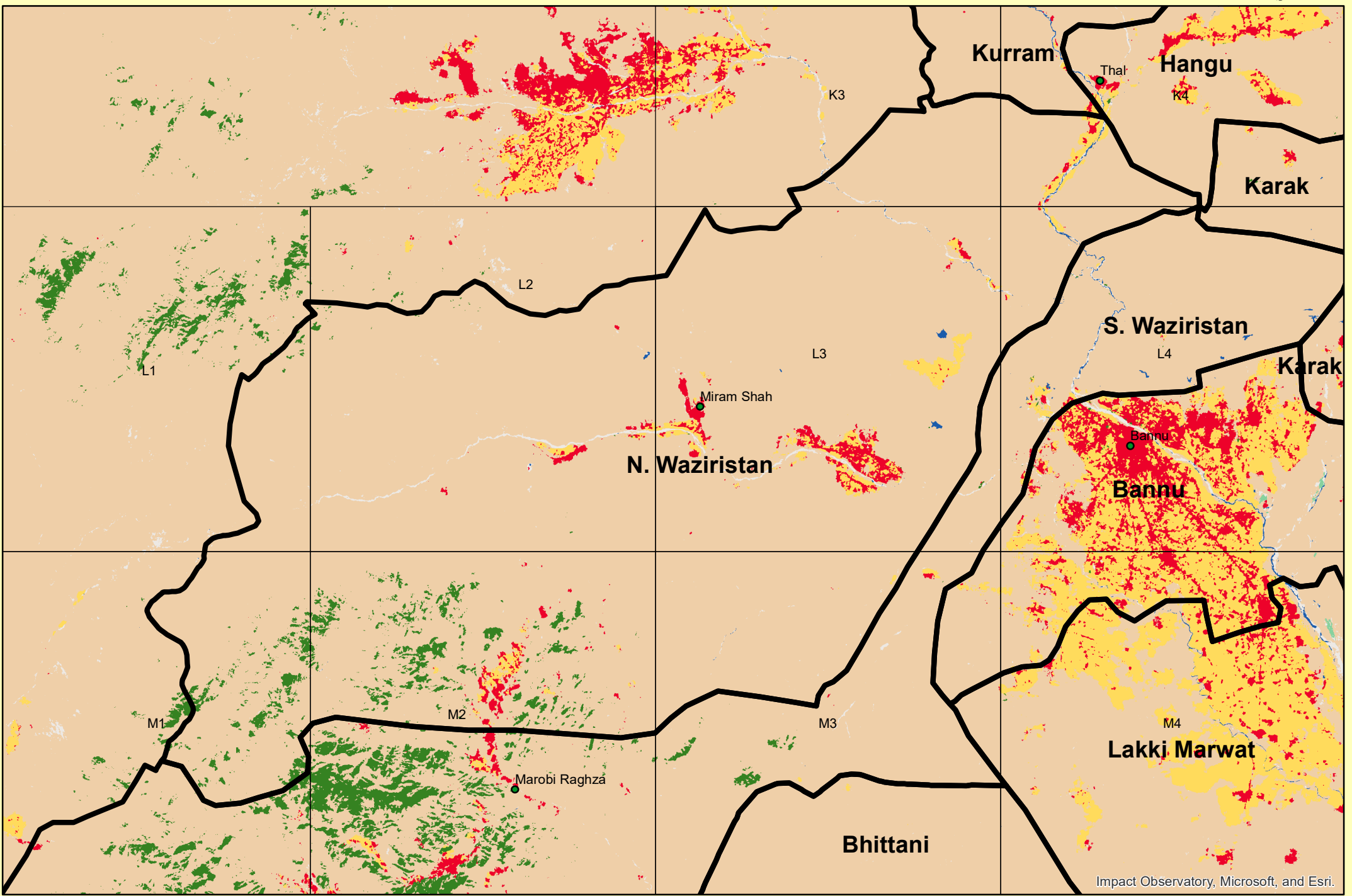

- | | |
|---------------------|--------------------|
| grid_index_feature4 | Flooded Vegetation |
| Provincial_Boundary | Crops |
| District | Built Area |
| Tehsil_Boundary | Bare Ground |
| No Data | Snow/Ice |
| Water | Clouds |
| Trees | Rangeland |

Coordinate System: WGS 1984 UTM Zone 43N
 Projection: Transverse Mercator
 Datum: WGS 1984
 False Easting: 500,000.0000
 False Northing: 0.0000
 Central Meridian: 75.0000
 Scale Factor: 0.9996
 Latitude Of Origin: 0.0000
 Units: Meter

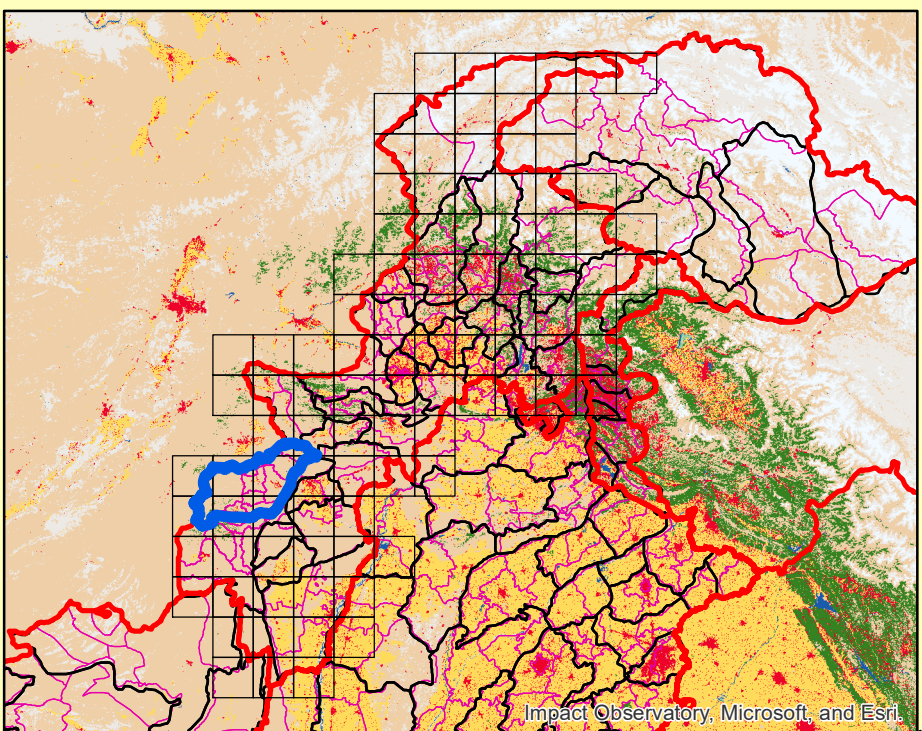
Date Saved: 03-Jan-23 2:27:31 PM



DISTRICTS OF KPK



Impact Observatory, Microsoft, and Esri.



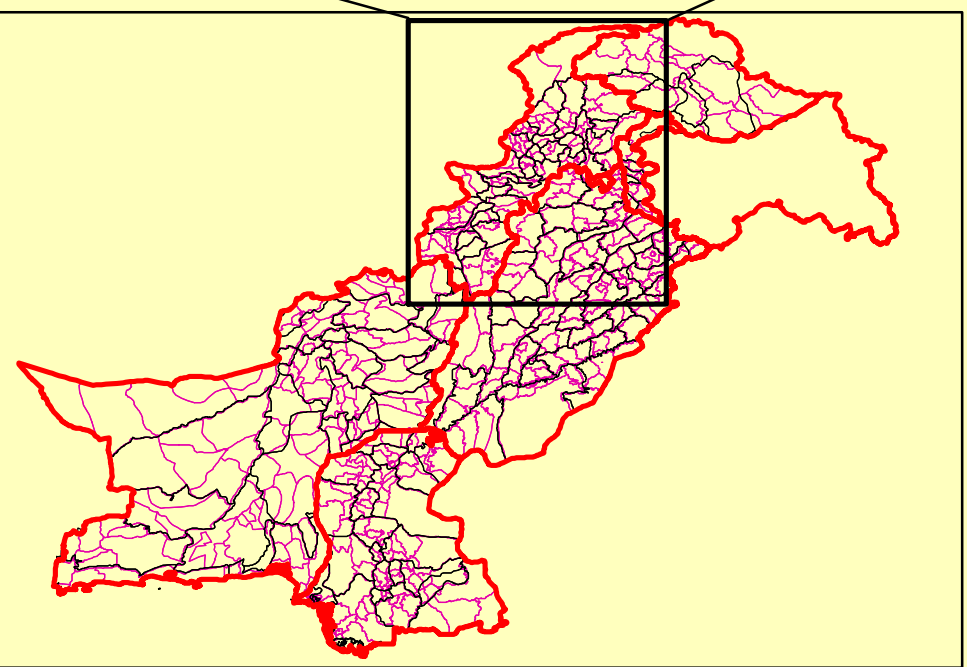
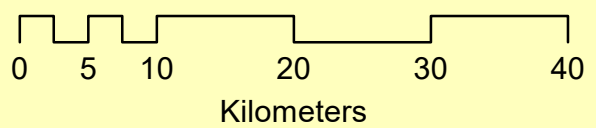
Survey Sheet Name =N. Waziristan

Legend

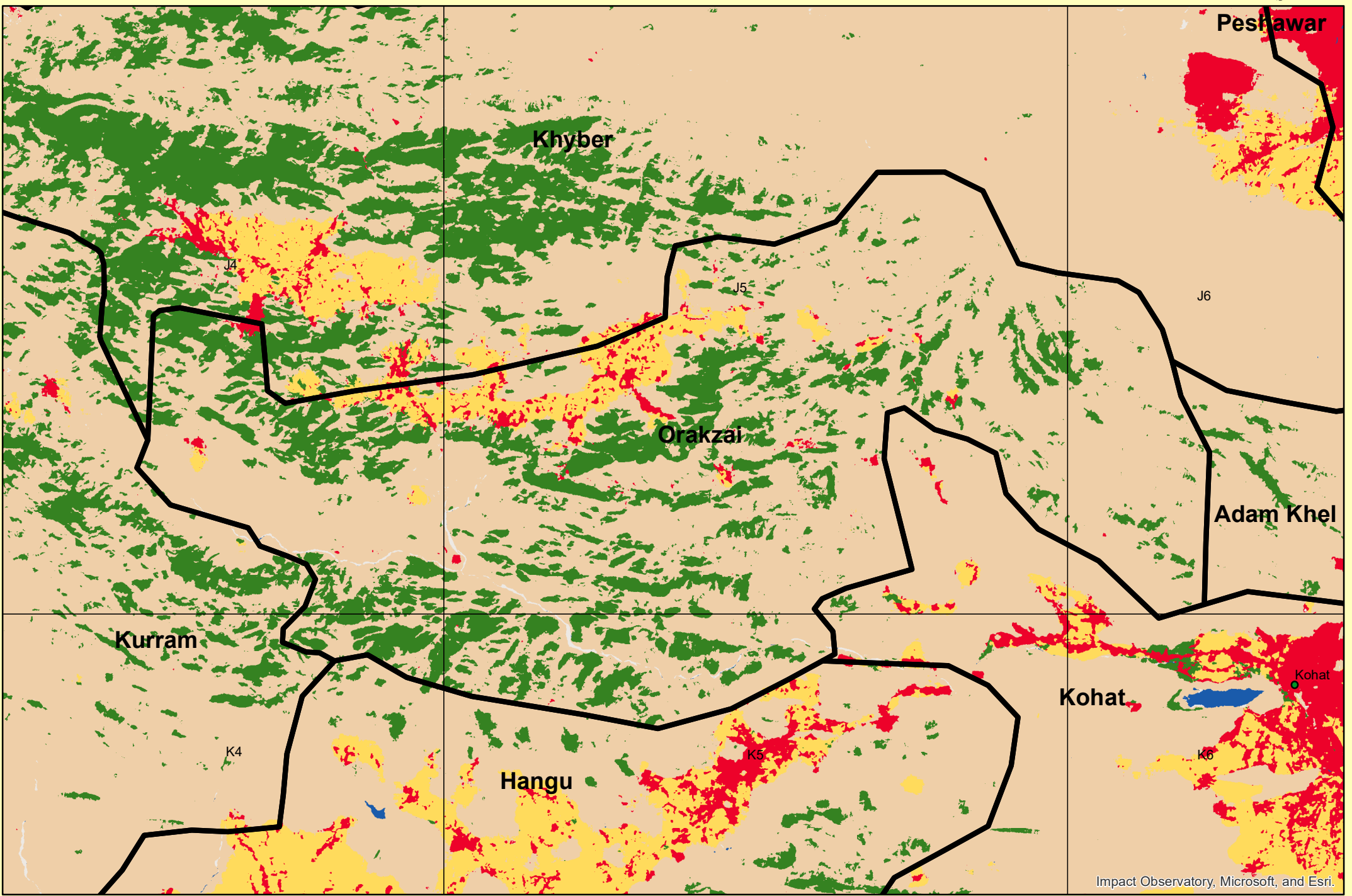

- | | |
|---------------------|--------------------|
| grid_index_feature4 | Flooded Vegetation |
| Provincial_Boundary | Crops |
| District | Built Area |
| Tehsil_Boundary | Bare Ground |
| No Data | Snow/Ice |
| Water | Clouds |
| Trees | Rangeland |

Coordinate System: WGS 1984 UTM Zone 43N
 Projection: Transverse Mercator
 Datum: WGS 1984
 False Easting: 500,000.0000
 False Northing: 0.0000
 Central Meridian: 75.0000
 Scale Factor: 0.9996
 Latitude Of Origin: 0.0000
 Units: Meter

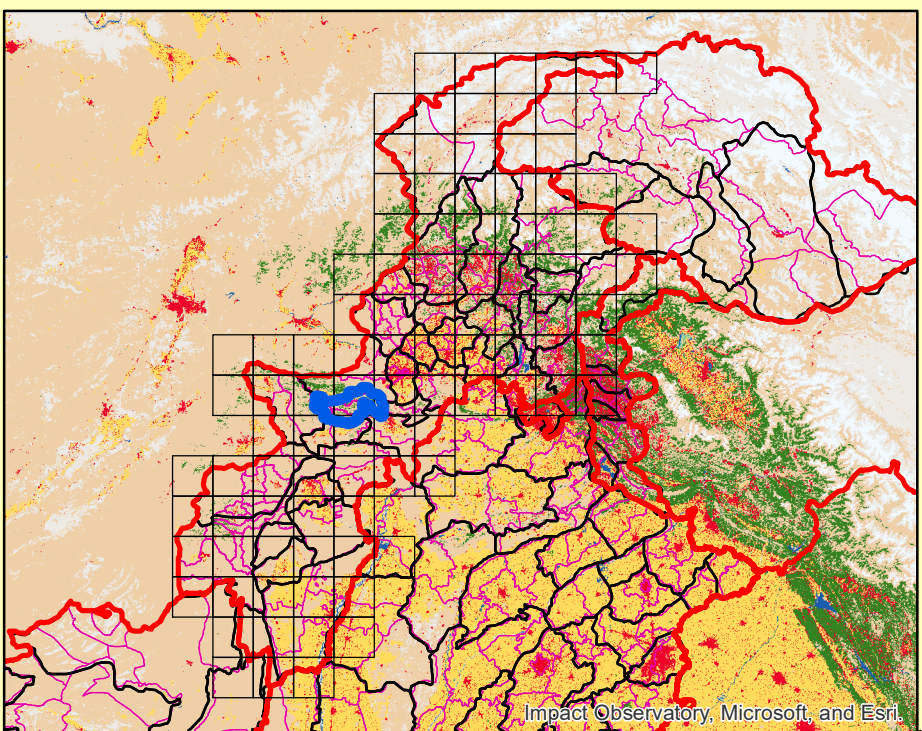
Date Saved: 03-Jan-23 2:27:31 PM



DISTRICTS OF KPK



Impact Observatory, Microsoft, and Esri.



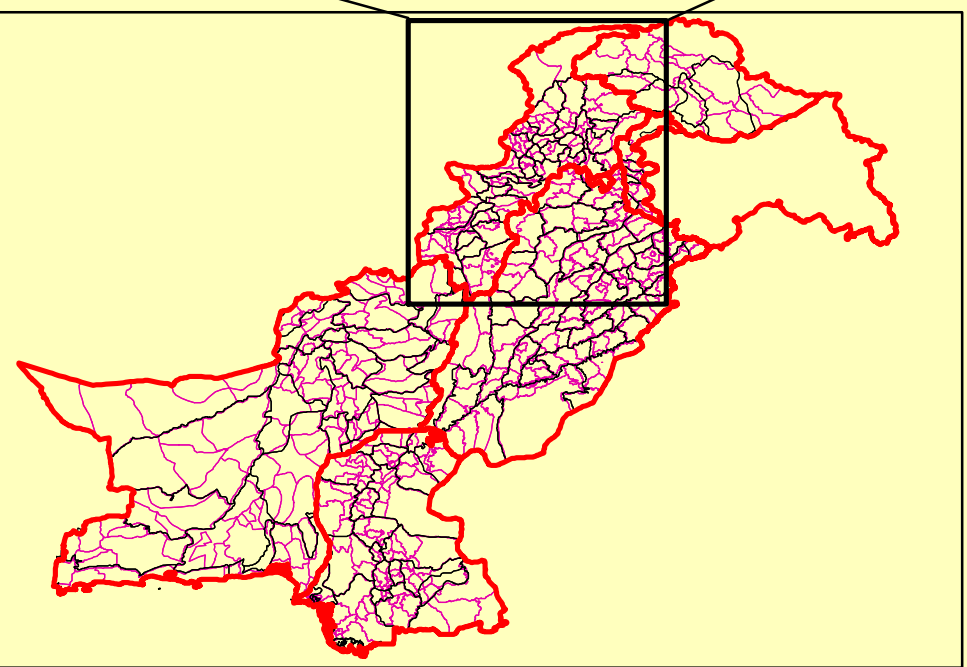
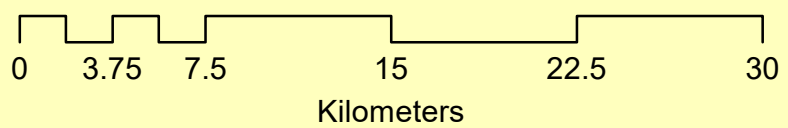
Survey Sheet Name =Orakzai

Legend

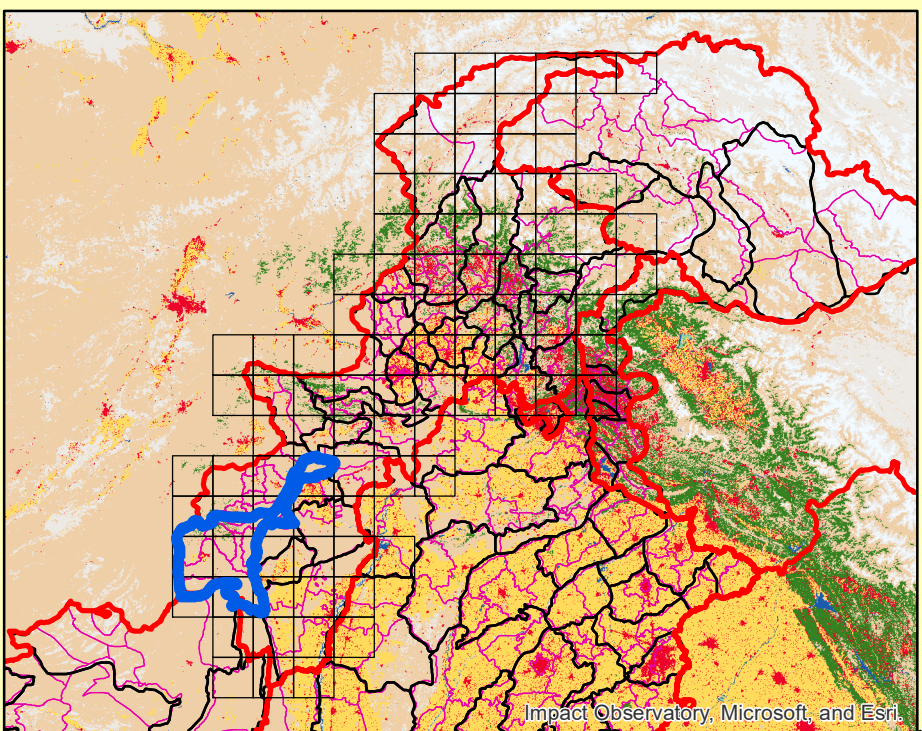
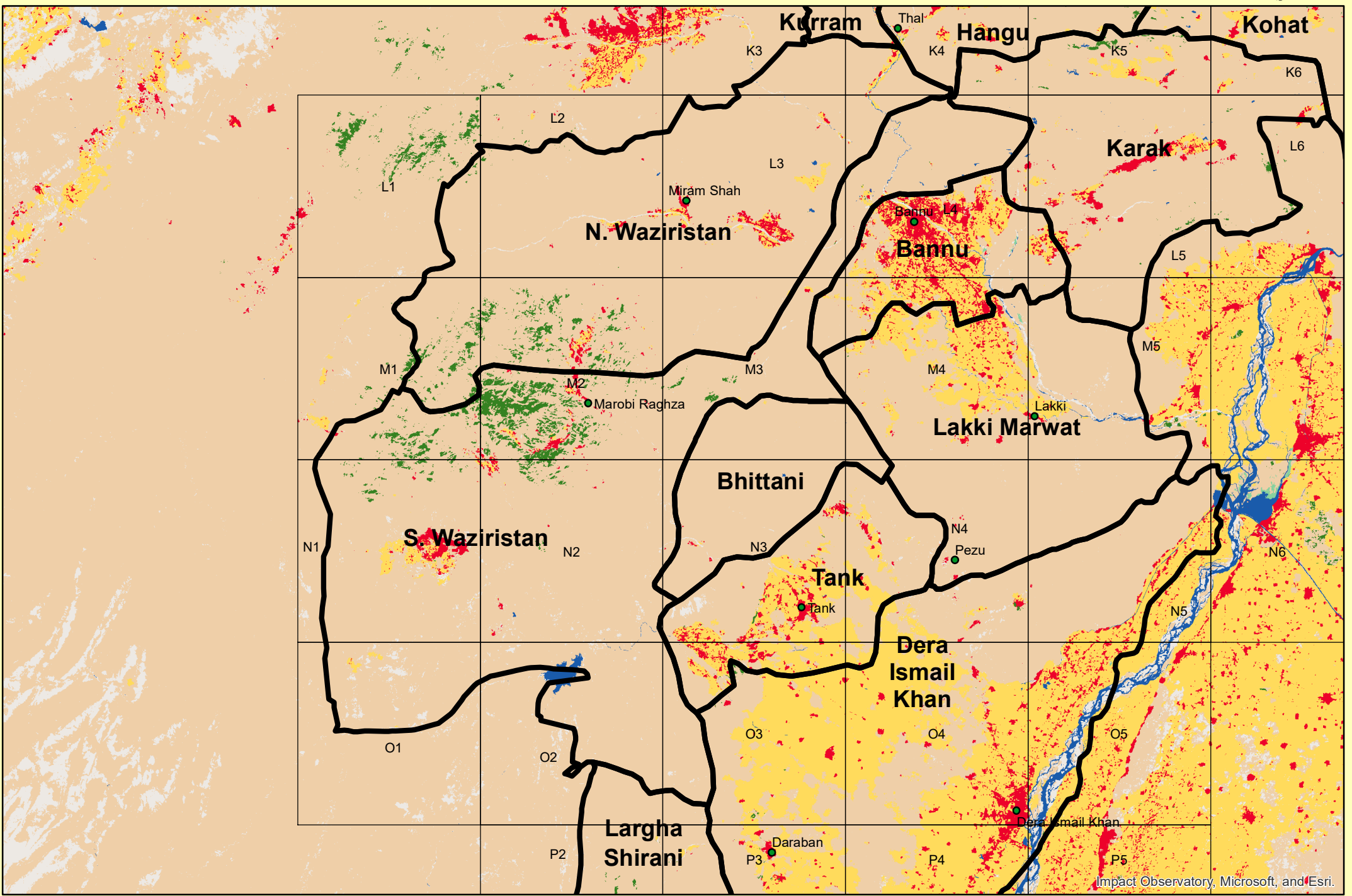

- | | |
|---------------------|--------------------|
| grid_index_feature4 | Flooded Vegetation |
| Provincial_Boundary | Crops |
| District | Built Area |
| Tehsil_Boundary | Bare Ground |
| No Data | Snow/Ice |
| Water | Clouds |
| Trees | Rangeland |

Coordinate System: WGS 1984 UTM Zone 43N
 Projection: Transverse Mercator
 Datum: WGS 1984
 False Easting: 500,000.0000
 False Northing: 0.0000
 Central Meridian: 75.0000
 Scale Factor: 0.9996
 Latitude Of Origin: 0.0000
 Units: Meter

Date Saved: 03-Jan-23 2:27:31 PM



DISTRICTS OF KPK



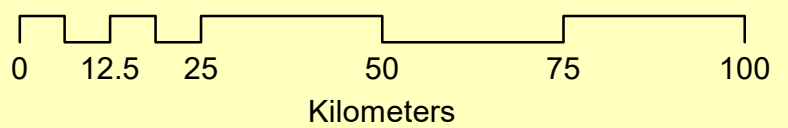
Survey Sheet Name =S. Waziristan

Legend

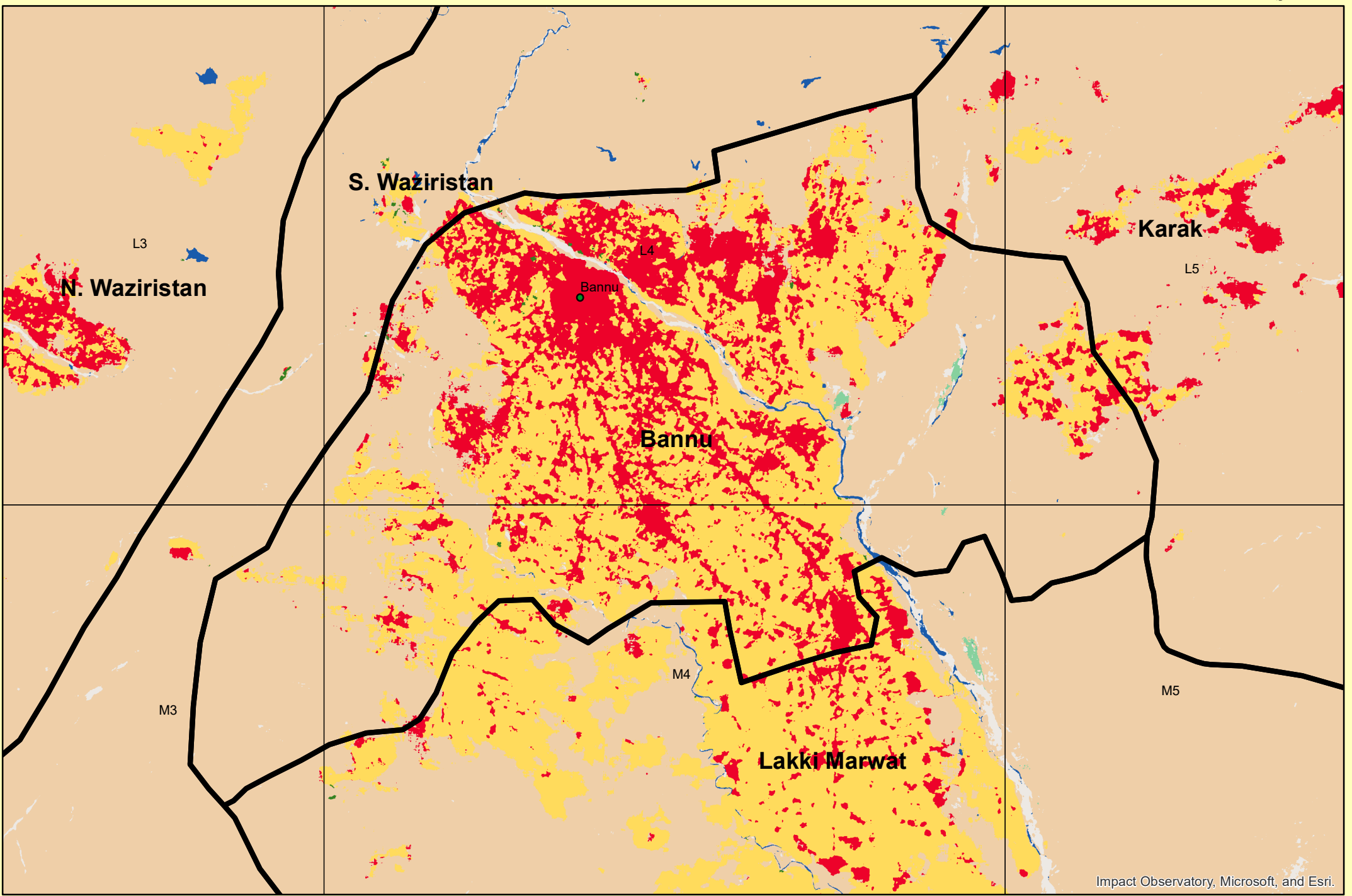

- | | |
|---------------------|--------------------|
| grid_index_feature4 | Flooded Vegetation |
| Provincial_Boundary | Crops |
| District | Built Area |
| Tehsil_Boundary | Bare Ground |
| No Data | Snow/Ice |
| Water | Clouds |
| Trees | Rangeland |

Coordinate System: WGS 1984 UTM Zone 43N
 Projection: Transverse Mercator
 Datum: WGS 1984
 False Easting: 500,000.0000
 False Northing: 0.0000
 Central Meridian: 75.0000
 Scale Factor: 0.9996
 Latitude Of Origin: 0.0000
 Units: Meter

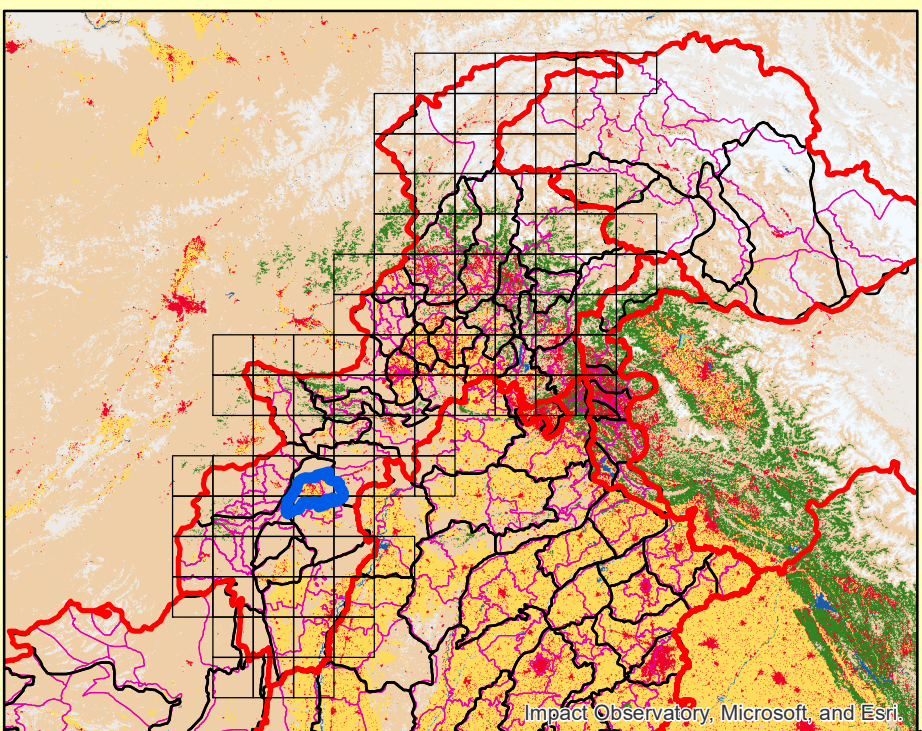
Date Saved: 03-Jan-23 2:27:31 PM



DISTRICTS OF KPK

















Impact Observatory, Microsoft, and Esri.



Impact Observatory, Microsoft, and Esri.

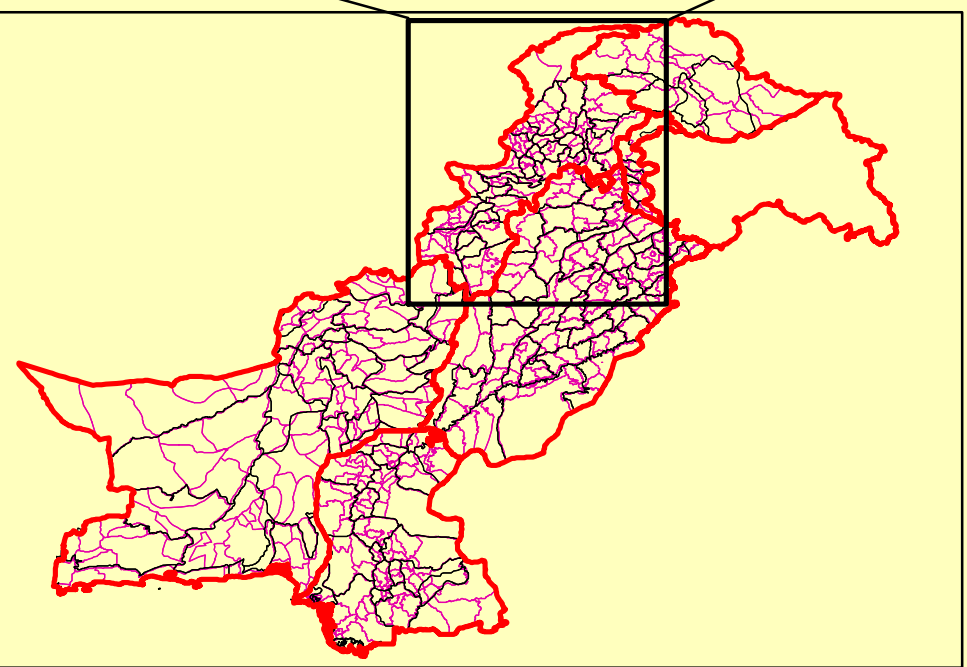
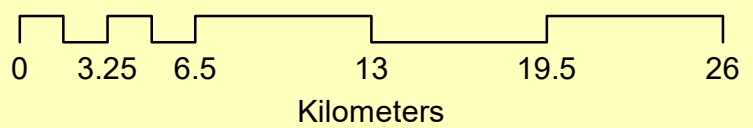
Survey Sheet Name =Bannu

Legend

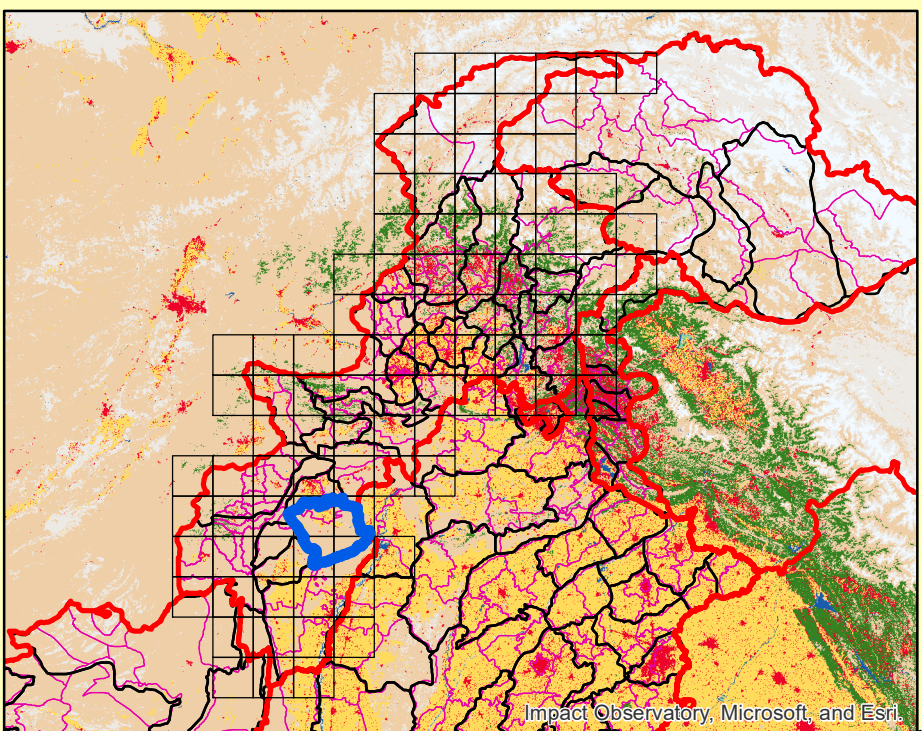
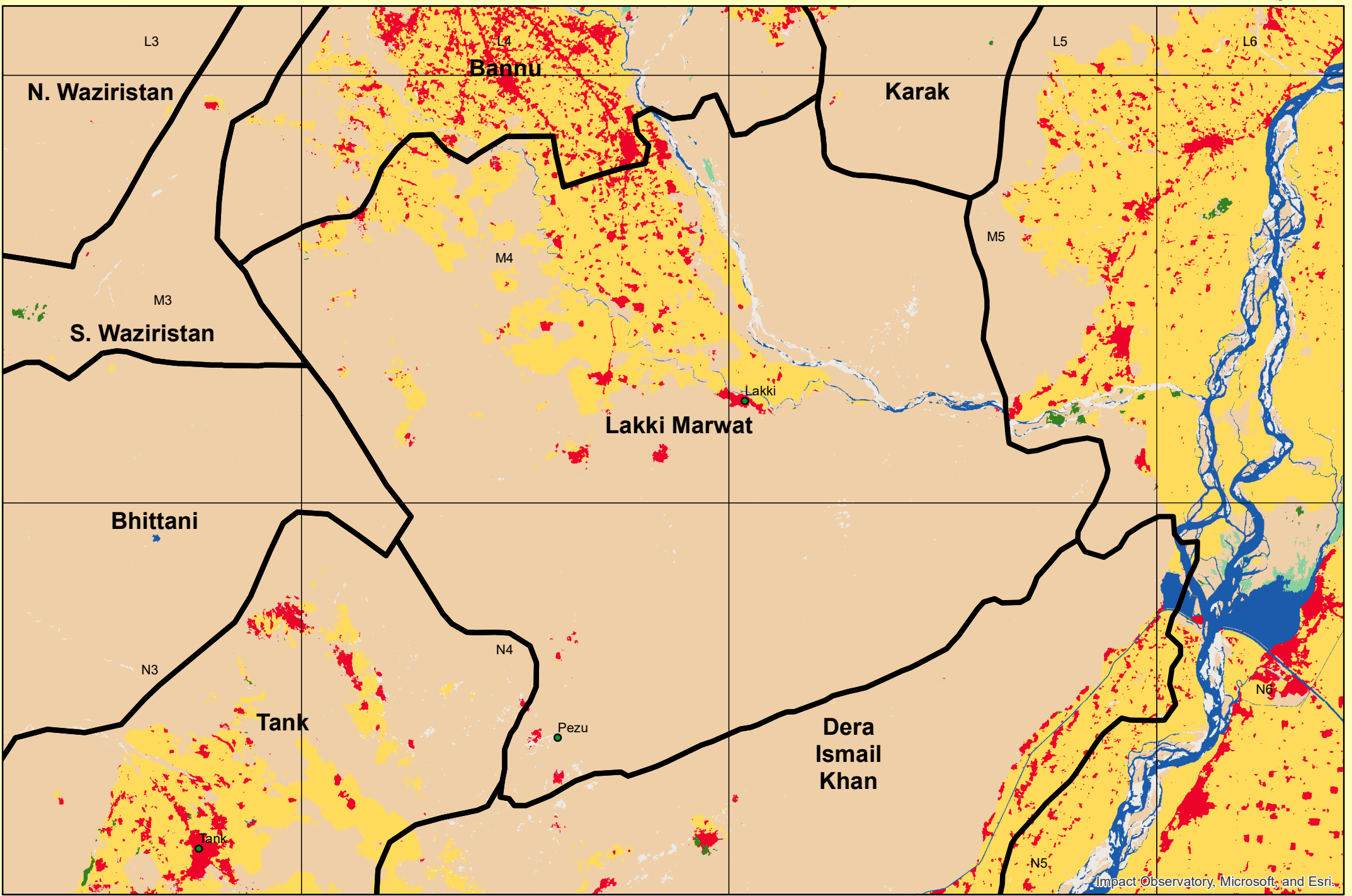

- | | |
|---|--|
|  grid_index_feature4 |  Flooded Vegetation |
|  Provincial_Boundary |  Crops |
|  District |  Built Area |
|  Tehsil_Boundary |  Bare Ground |
|  No Data |  Snow/Ice |
|  Water |  Clouds |
|  Trees |  Rangeland |

Coordinate System: WGS 1984 UTM Zone 43N
 Projection: Transverse Mercator
 Datum: WGS 1984
 False Easting: 500,000.0000
 False Northing: 0.0000
 Central Meridian: 75.0000
 Scale Factor: 0.9996
 Latitude Of Origin: 0.0000
 Units: Meter

Date Saved: 03-Jan-23 2:27:31 PM



DISTRICTS OF KPK



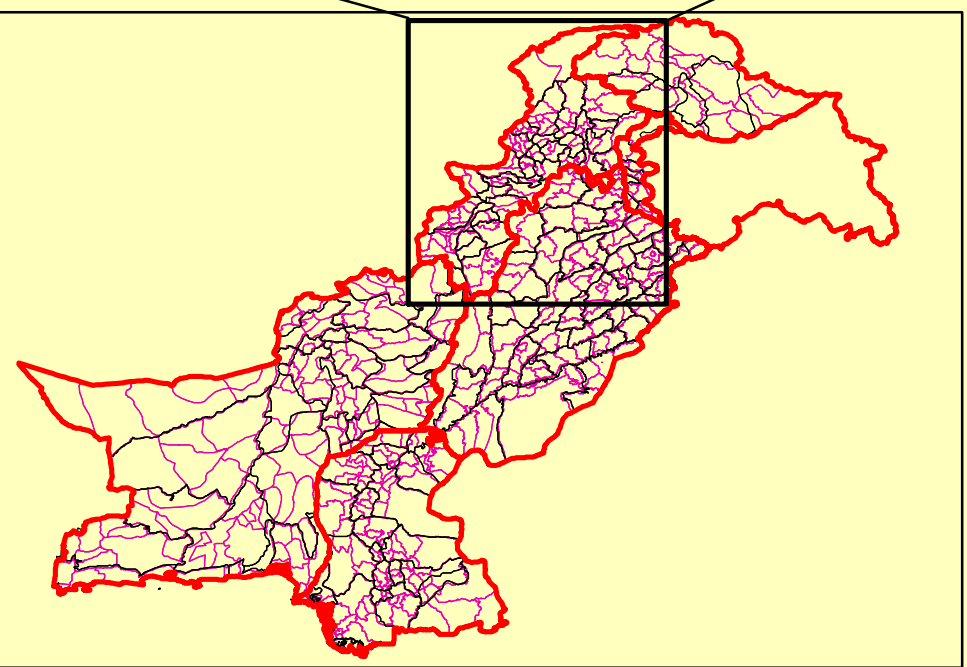
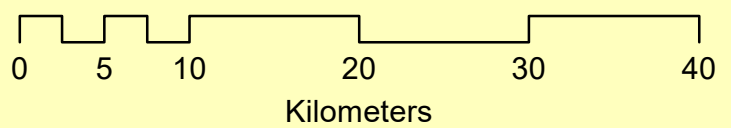
Survey Sheet Name =Lakki Marwat

Legend

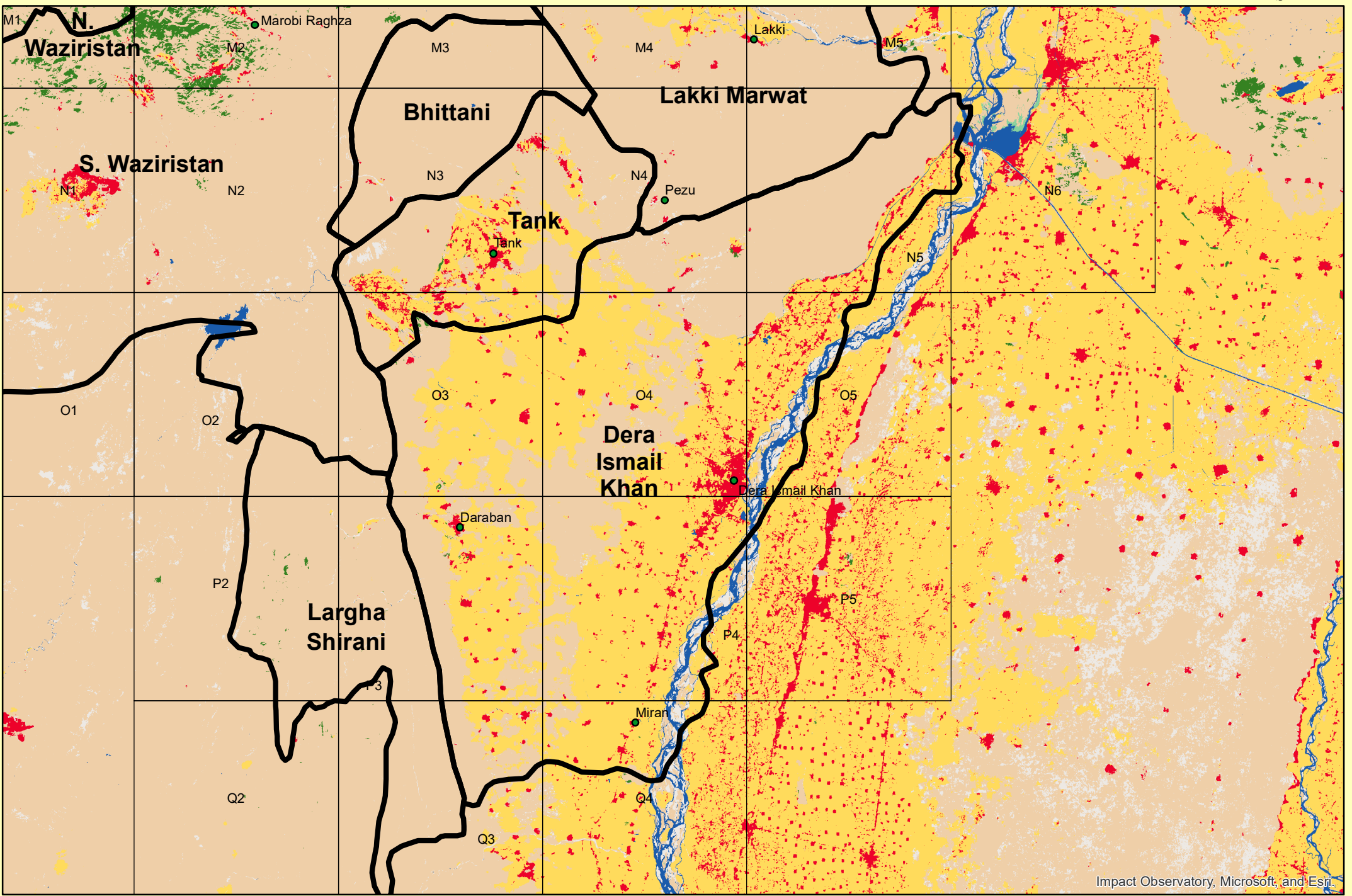

- | | |
|---------------------|--------------------|
| grid_index_feature4 | Flooded Vegetation |
| Provincial_Boundary | Crops |
| District | Built Area |
| Tehsil_Boundary | Bare Ground |
| No Data | Snow/Ice |
| Water | Clouds |
| Trees | Rangeland |

Coordinate System: WGS 1984 UTM Zone 43N
 Projection: Transverse Mercator
 Datum: WGS 1984
 False Easting: 500,000.0000
 False Northing: 0.0000
 Central Meridian: 75.0000
 Scale Factor: 0.9996
 Latitude Of Origin: 0.0000
 Units: Meter

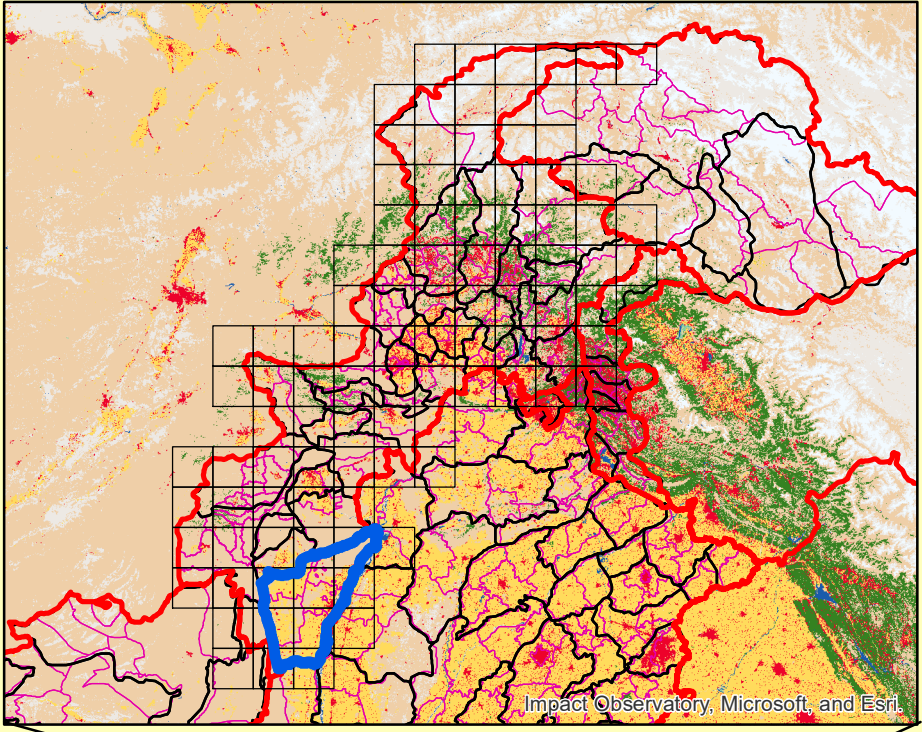
Date Saved: 03-Jan-23 2:27:31 PM



DISTRICTS OF KPK



Impact Observatory, Microsoft, and Esri.



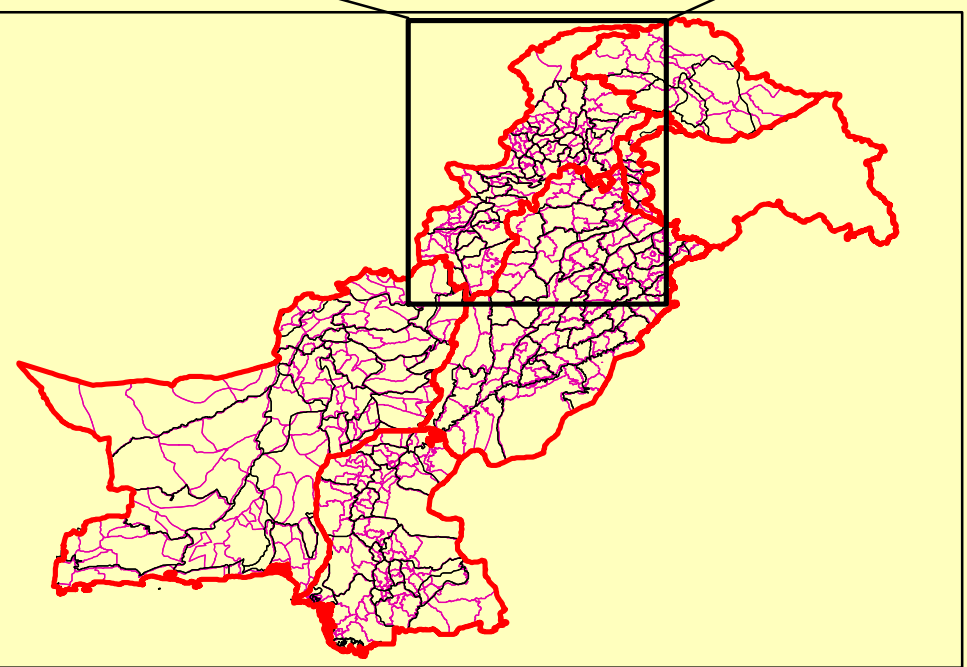
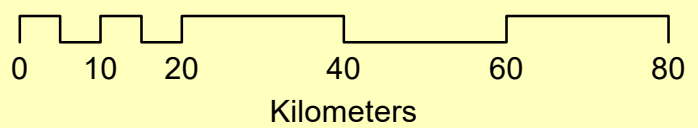
Survey Sheet Name =Dera Ismail Khan

Legend

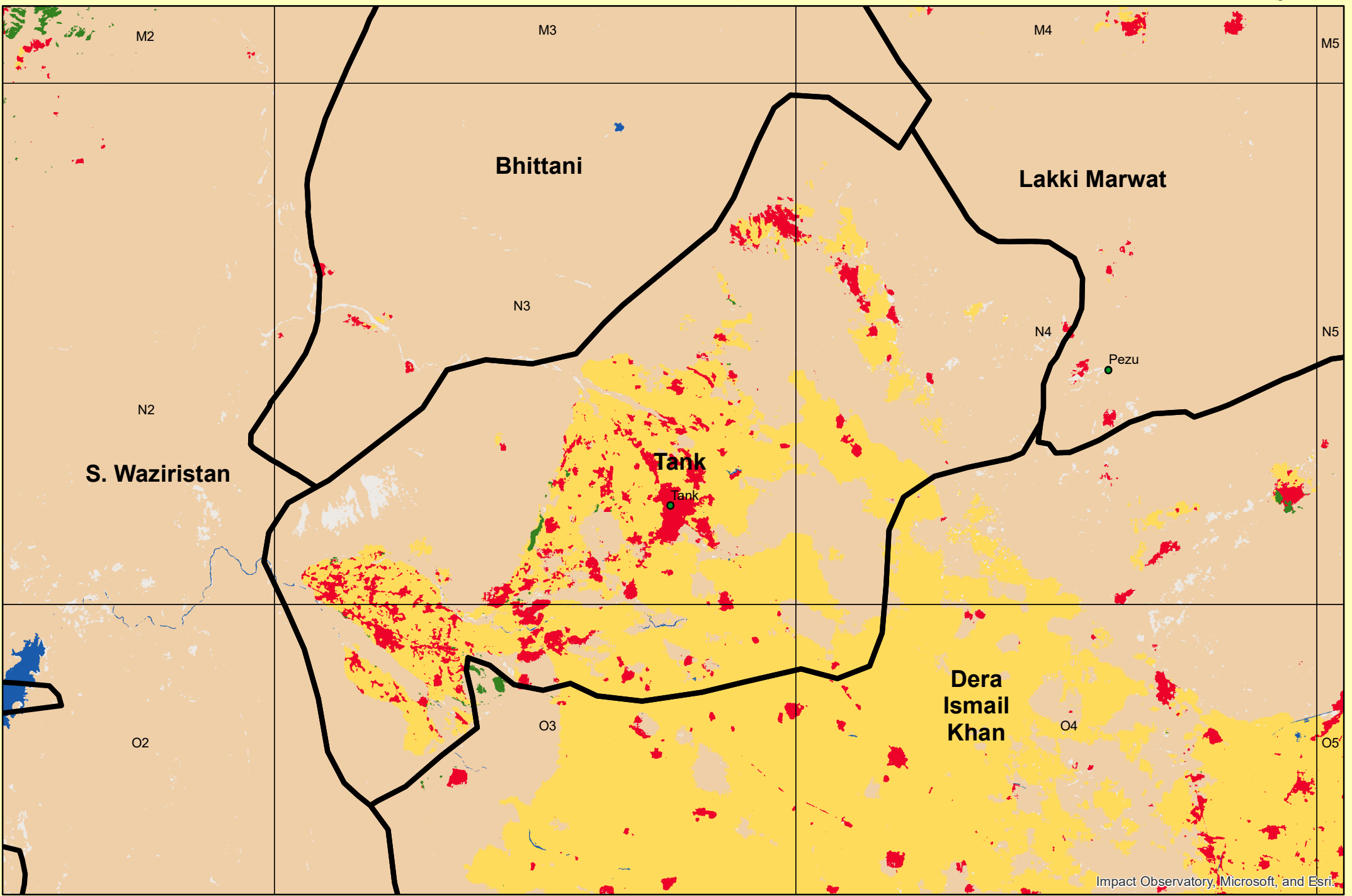

- | | |
|---------------------|--------------------|
| grid_index_feature4 | Flooded Vegetation |
| Provincial_Boundary | Crops |
| District | Built Area |
| Tehsil_Boundary | Bare Ground |
| No Data | Snow/Ice |
| Water | Clouds |
| Trees | Rangeland |

Coordinate System: WGS 1984 UTM Zone 43N
 Projection: Transverse Mercator
 Datum: WGS 1984
 False Easting: 500,000.0000
 False Northing: 0.0000
 Central Meridian: 75.0000
 Scale Factor: 0.9996
 Latitude Of Origin: 0.0000
 Units: Meter

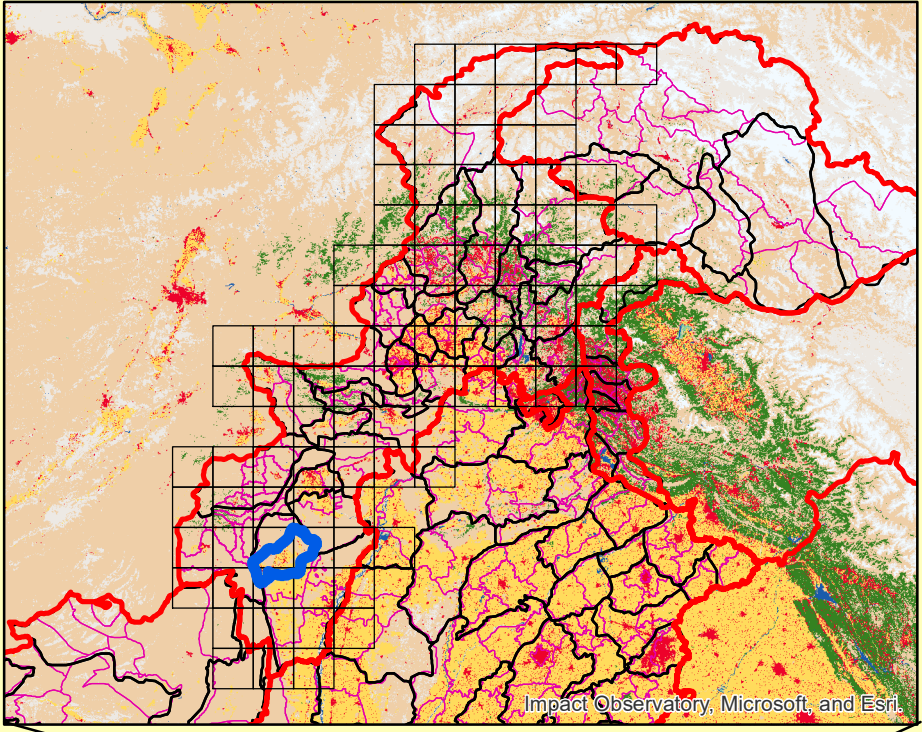
Date Saved: 03-Jan-23 2:27:31 PM



DISTRICTS OF KPK

















Impact Observatory, Microsoft, and Esri



Impact Observatory, Microsoft, and Esri

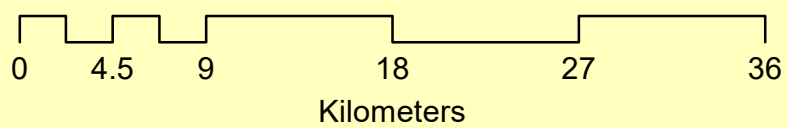
Survey Sheet Name = Tank

Legend

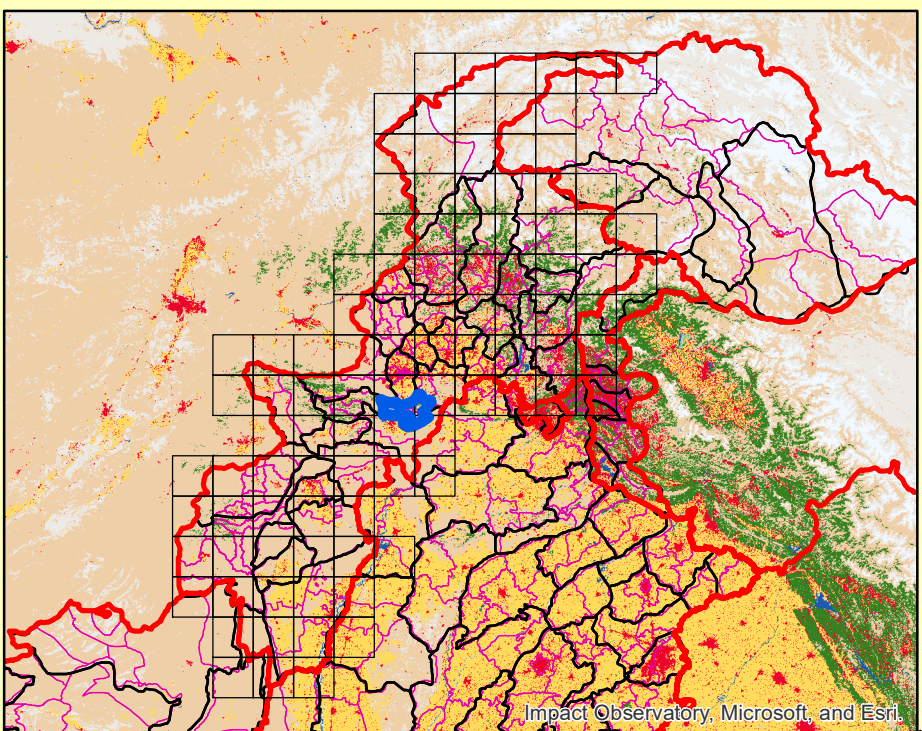
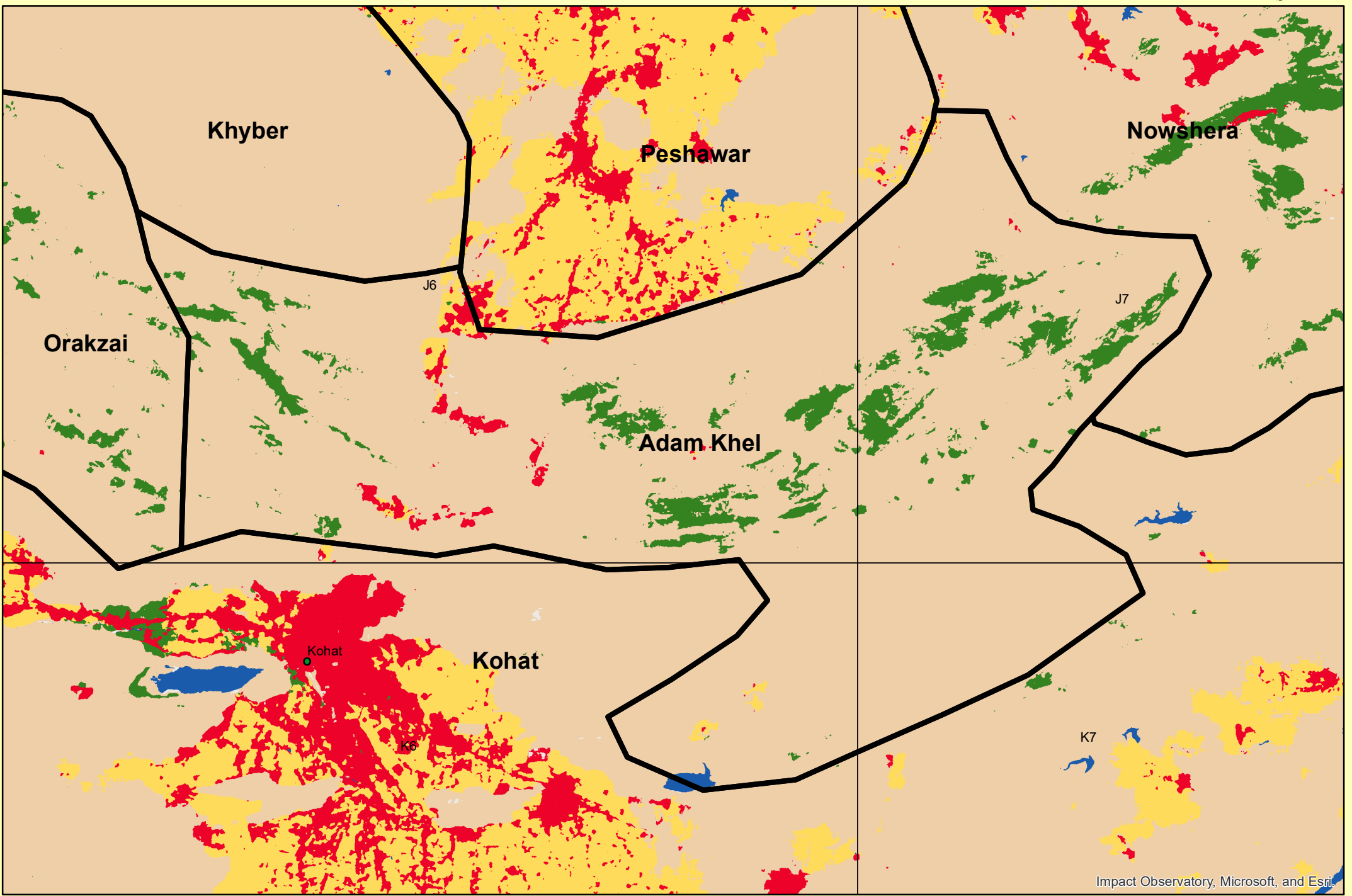

- | | |
|---|--|
|  grid_index_feature4 |  Flooded Vegetation |
|  Provincial_Boundary |  Crops |
|  District |  Built Area |
|  Tehsil_Boundary |  Bare Ground |
|  No Data |  Snow/Ice |
|  Water |  Clouds |
|  Trees |  Rangeland |

Coordinate System: WGS 1984 UTM Zone 43N
 Projection: Transverse Mercator
 Datum: WGS 1984
 False Easting: 500,000.0000
 False Northing: 0.0000
 Central Meridian: 75.0000
 Scale Factor: 0.9996
 Latitude Of Origin: 0.0000
 Units: Meter

Date Saved: 03-Jan-23 2:27:31 PM



DISTRICTS OF KPK



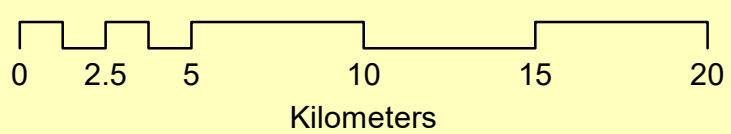
Survey Sheet Name =Adam Khel

Legend

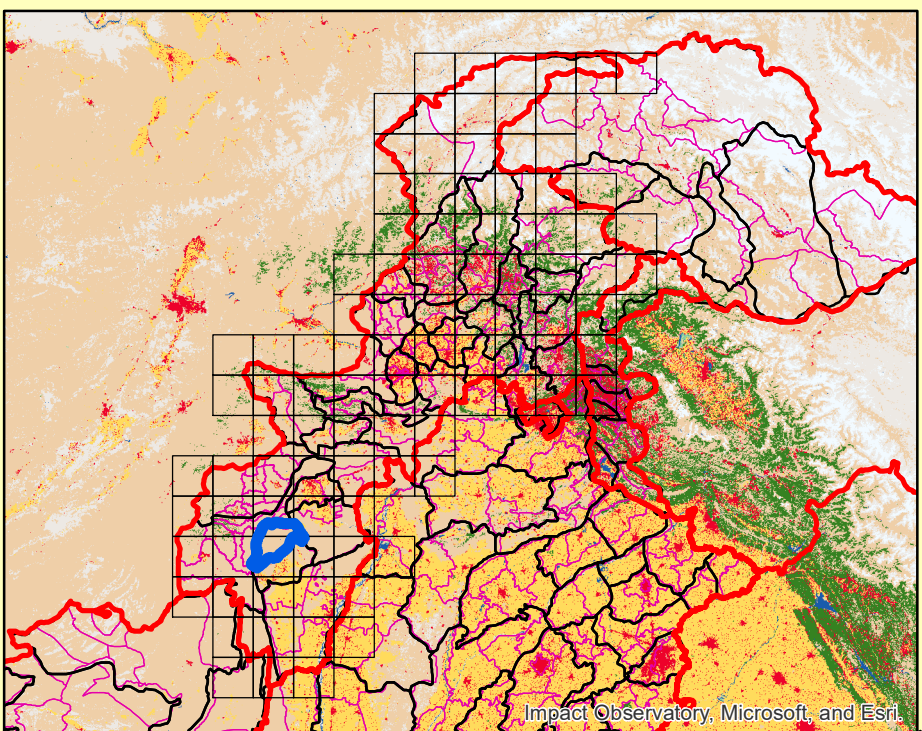
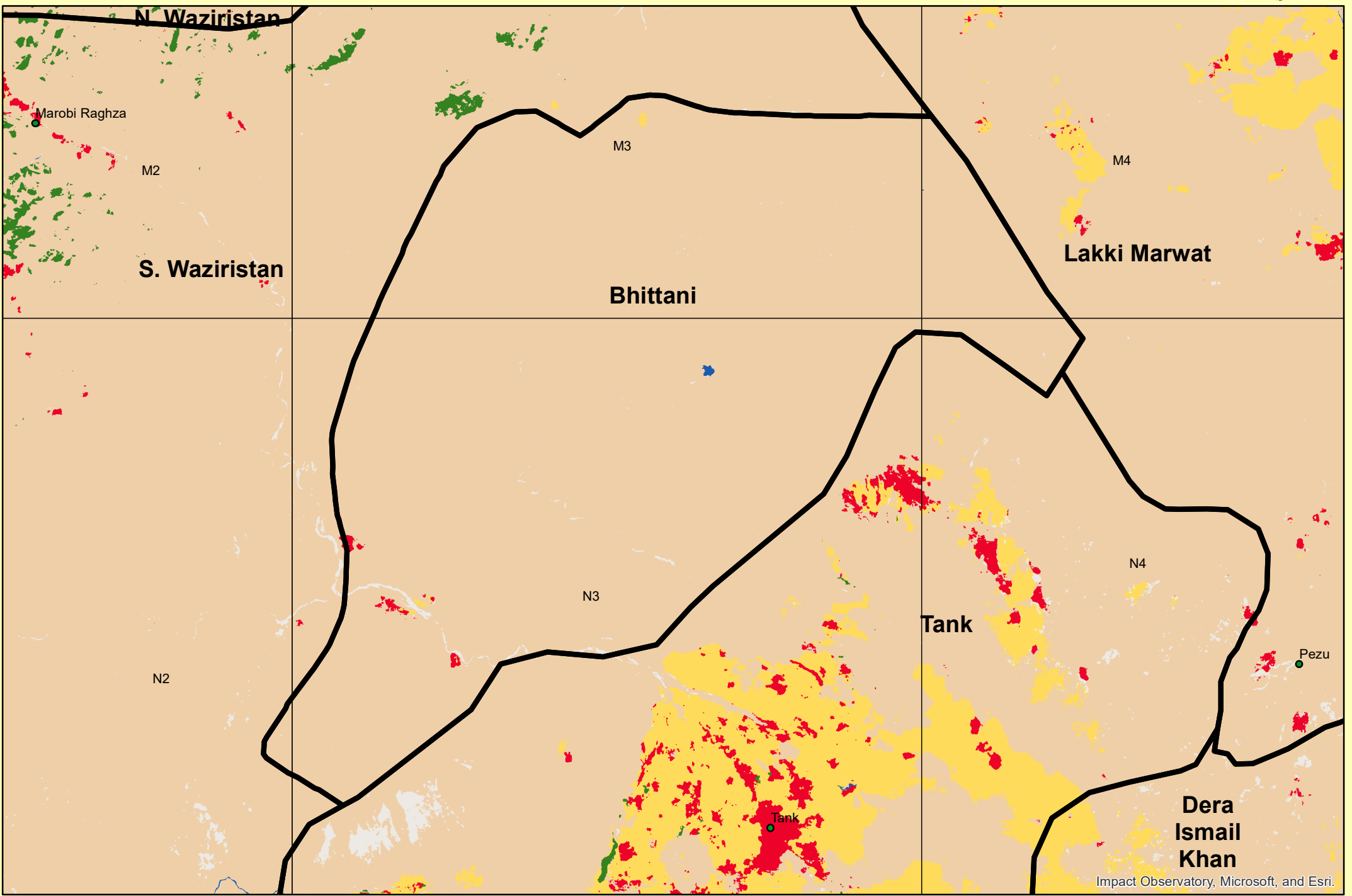

- | | | | |
|--|---------------------|--|--------------------|
| | grid_index_feature4 | | Flooded Vegetation |
| | Provincial_Boundary | | Crops |
| | District | | Built Area |
| | Tehsil_Boundary | | Bare Ground |
| | No Data | | Snow/Ice |
| | Water | | Clouds |
| | Trees | | Rangeland |

Coordinate System: WGS 1984 UTM Zone 43N
 Projection: Transverse Mercator
 Datum: WGS 1984
 False Easting: 500,000.0000
 False Northing: 0.0000
 Central Meridian: 75.0000
 Scale Factor: 0.9996
 Latitude Of Origin: 0.0000
 Units: Meter

Date Saved: 03-Jan-23 2:27:31 PM



DISTRICTS OF KPK



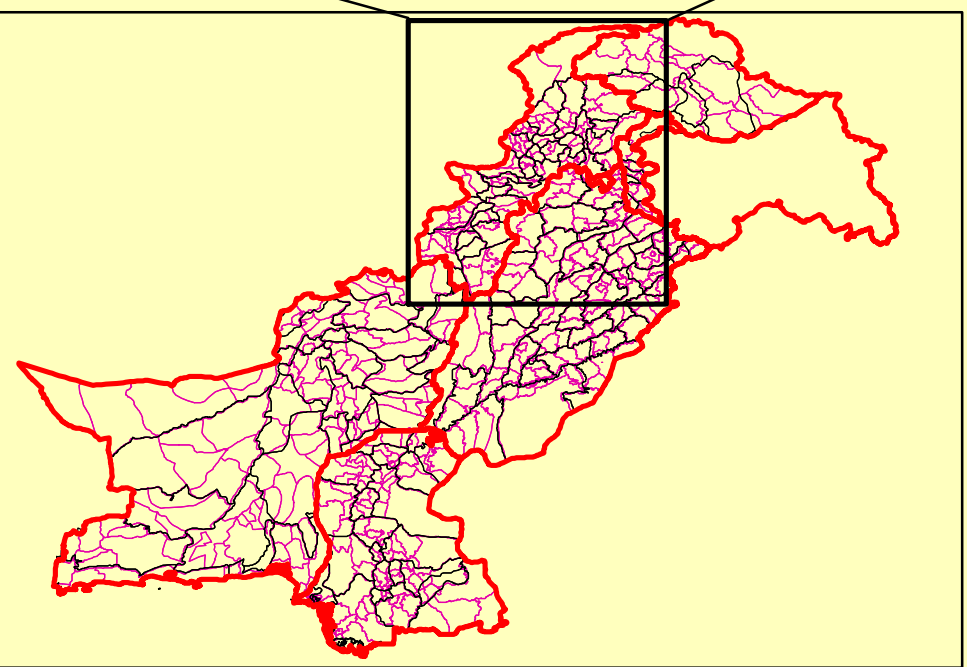
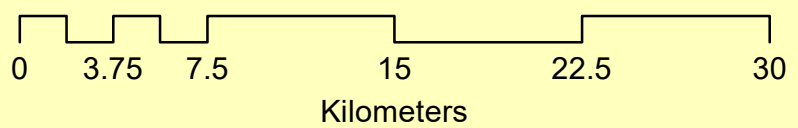
Survey Sheet Name =Bhattani

Legend

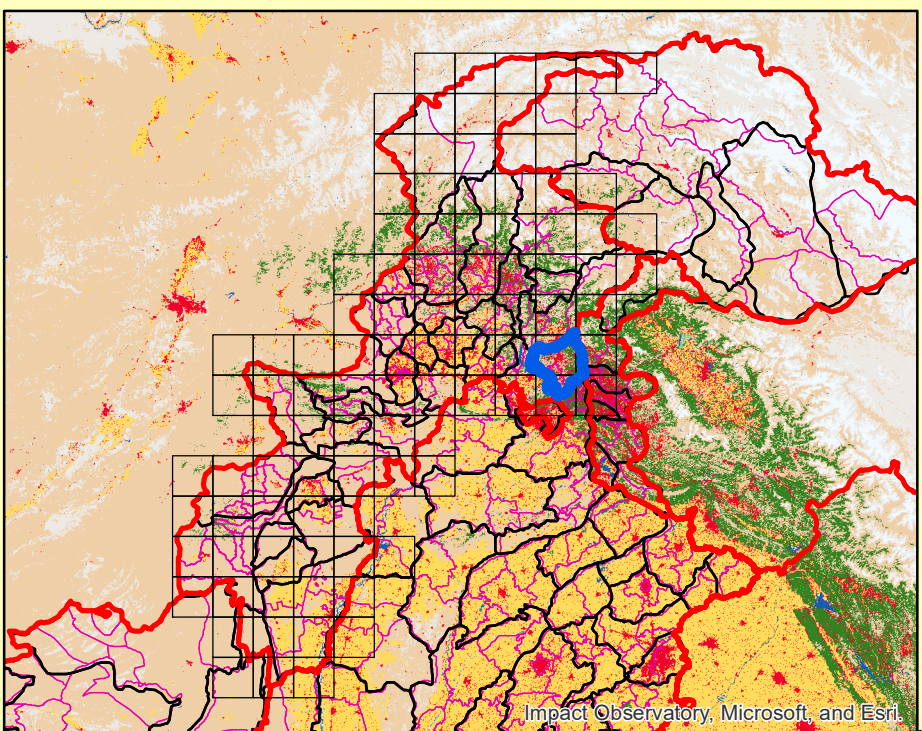
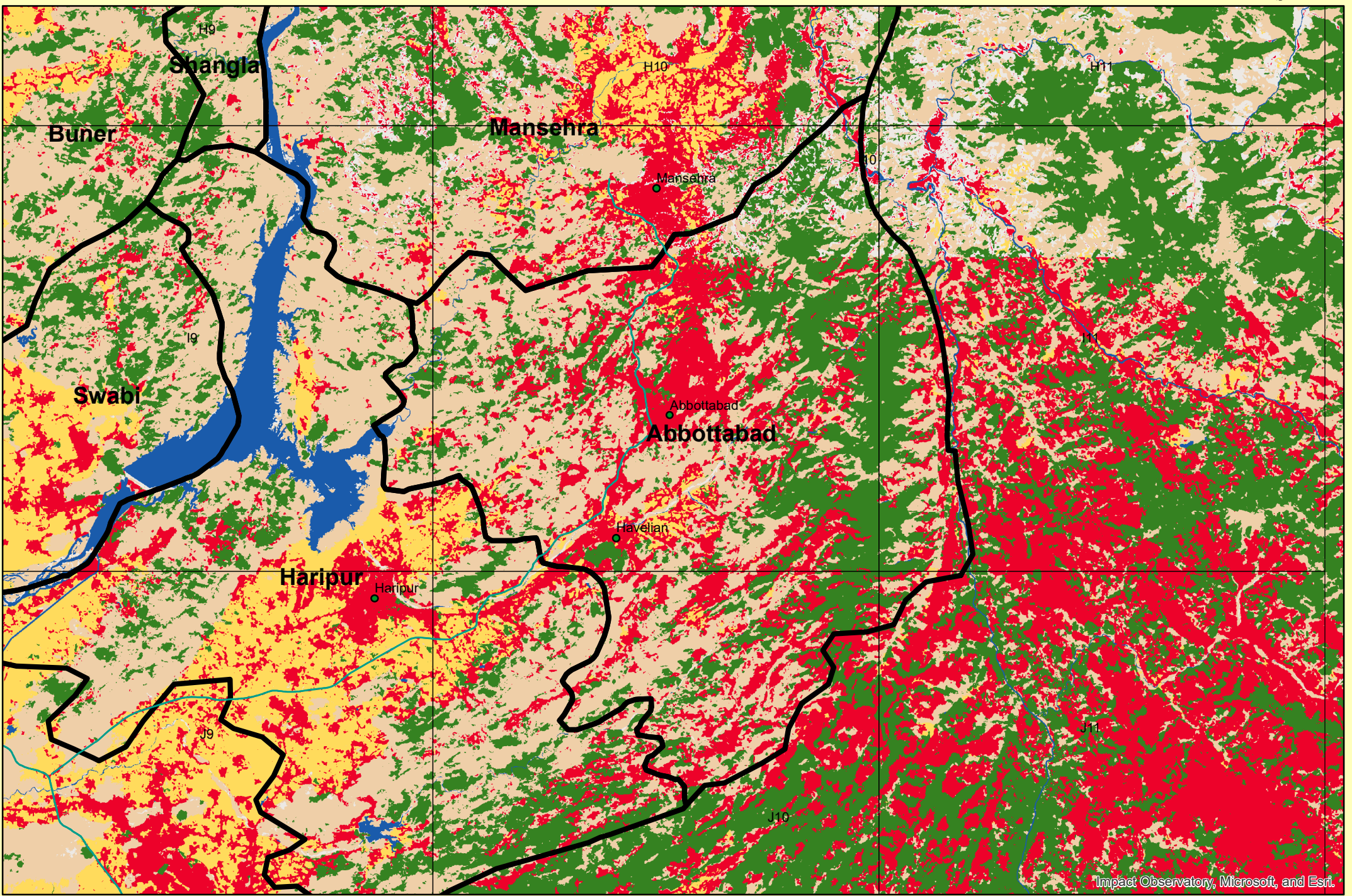

- | | |
|---------------------|--------------------|
| grid_index_feature4 | Flooded Vegetation |
| Provincial_Boundary | Crops |
| District | Built Area |
| Tehsil_Boundary | Bare Ground |
| No Data | Snow/Ice |
| Water | Clouds |
| Trees | Rangeland |

Coordinate System: WGS 1984 UTM Zone 43N
 Projection: Transverse Mercator
 Datum: WGS 1984
 False Easting: 500,000.0000
 False Northing: 0.0000
 Central Meridian: 75.0000
 Scale Factor: 0.9996
 Latitude Of Origin: 0.0000
 Units: Meter

Date Saved: 03-Jan-23 2:27:31 PM








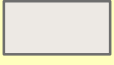








DISTRICTS OF KPK



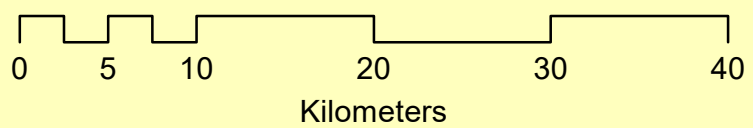
Survey Sheet Name = Abbottabad

Legend

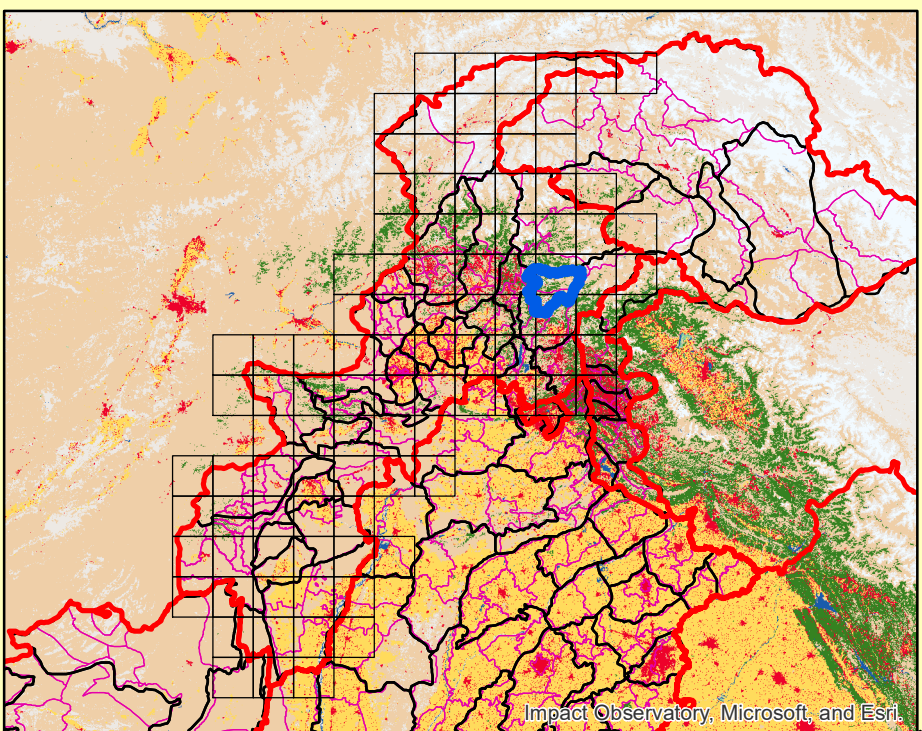
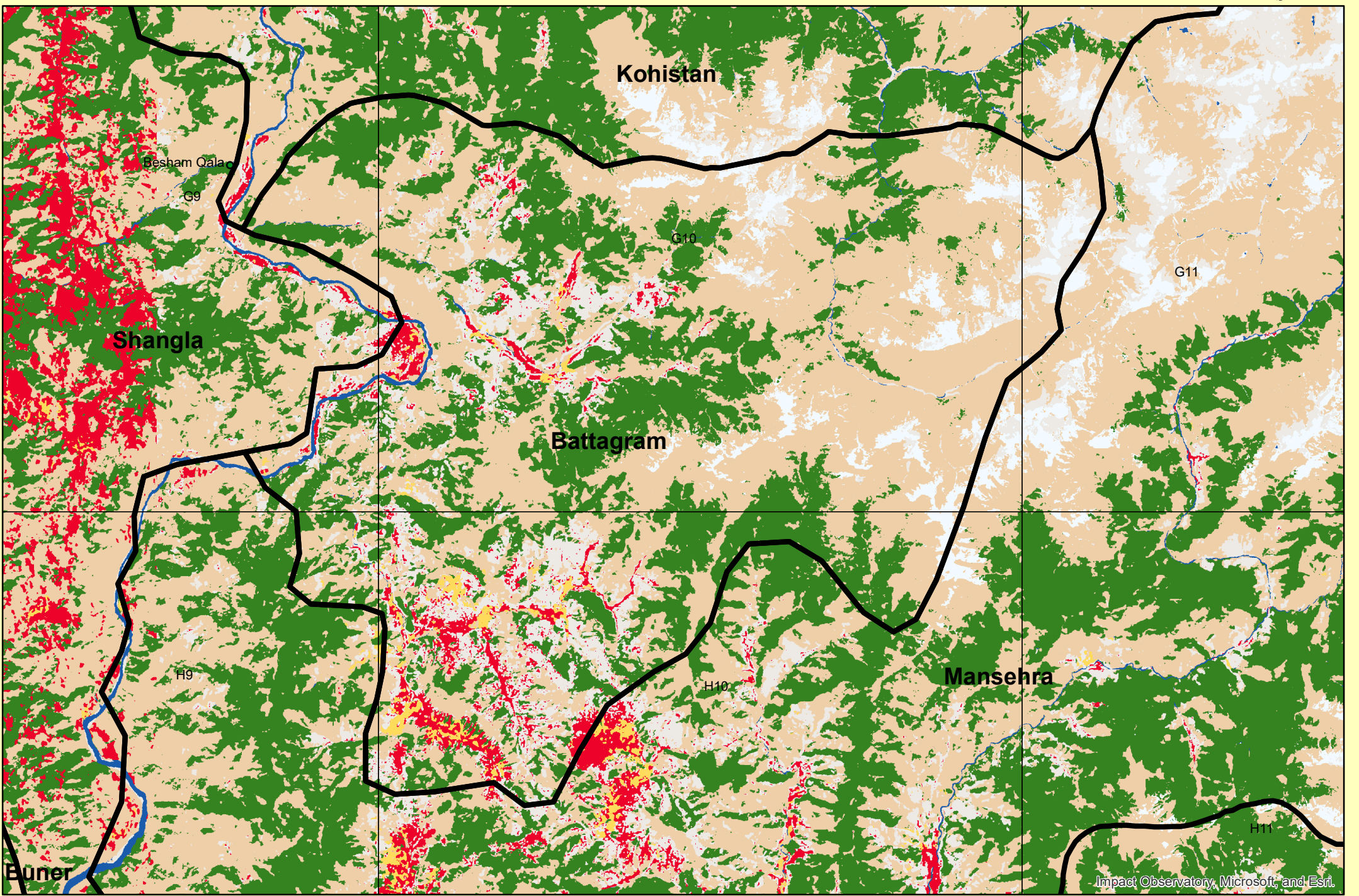

- | | |
|---|--|
|  grid_index_feature4 |  Flooded Vegetation |
|  Provincial_Boundary |  Crops |
|  District |  Built Area |
|  Tehsil_Boundary |  Bare Ground |
|  No Data |  Snow/Ice |
|  Water |  Clouds |
|  Trees |  Rangeland |

Coordinate System: WGS 1984 UTM Zone 43N
 Projection: Transverse Mercator
 Datum: WGS 1984
 False Easting: 500,000.0000
 False Northing: 0.0000
 Central Meridian: 75.0000
 Scale Factor: 0.9996
 Latitude Of Origin: 0.0000
 Units: Meter

Date Saved: 03-Jan-23 2:27:31 PM



DISTRICTS OF KPK



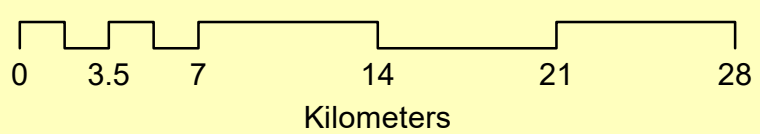
Survey Sheet Name = Battagram

Legend

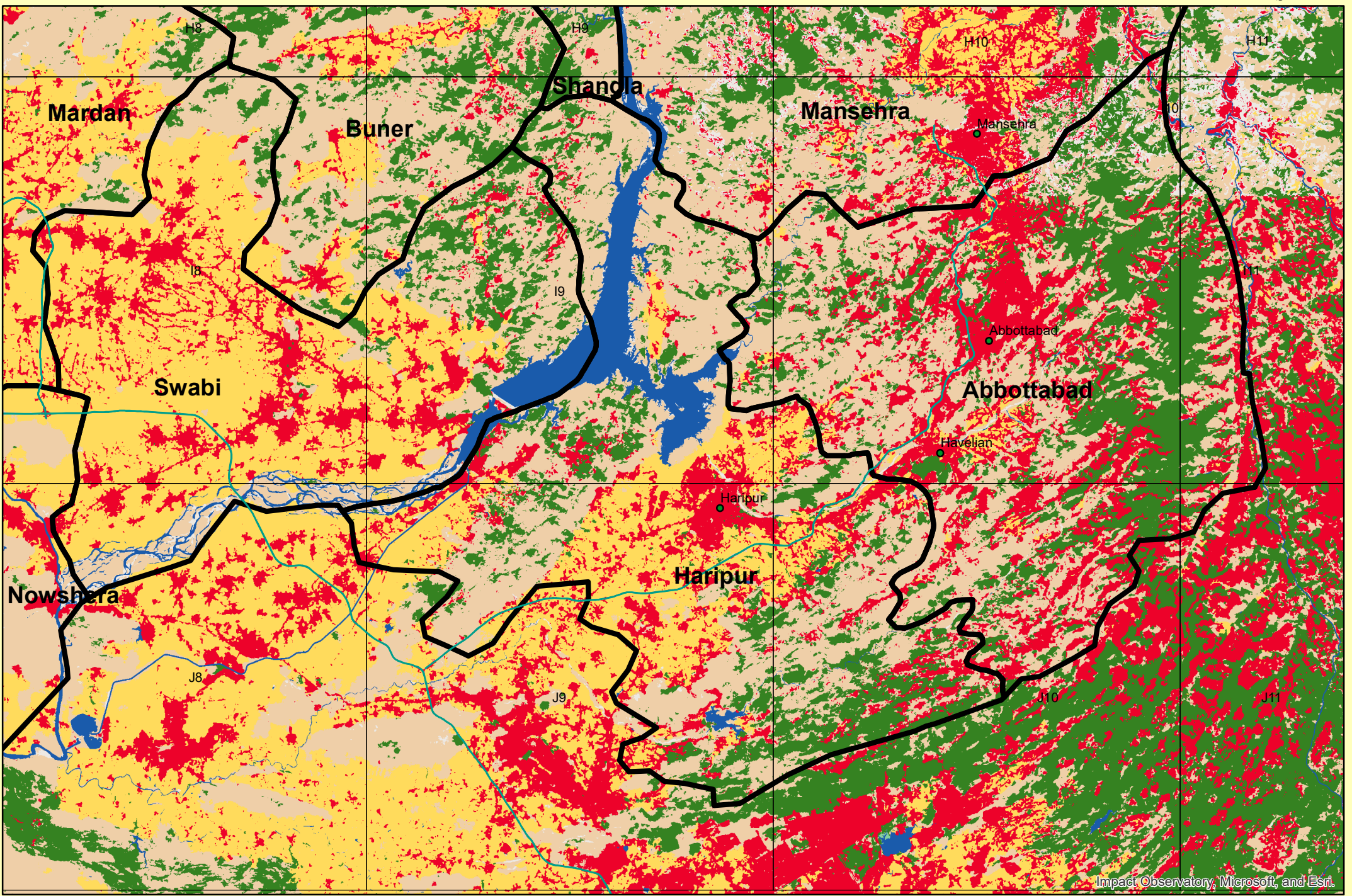

grid_index_feature4	Flooded Vegetation
Provincial_Boundary	Crops
District	Built Area
Tehsil_Boundary	Bare Ground
No Data	Snow/Ice
Water	Clouds
Trees	Rangeland

Coordinate System: WGS 1984 UTM Zone 43N
 Projection: Transverse Mercator
 Datum: WGS 1984
 False Easting: 500,000.0000
 False Northing: 0.0000
 Central Meridian: 75.0000
 Scale Factor: 0.9996
 Latitude Of Origin: 0.0000
 Units: Meter

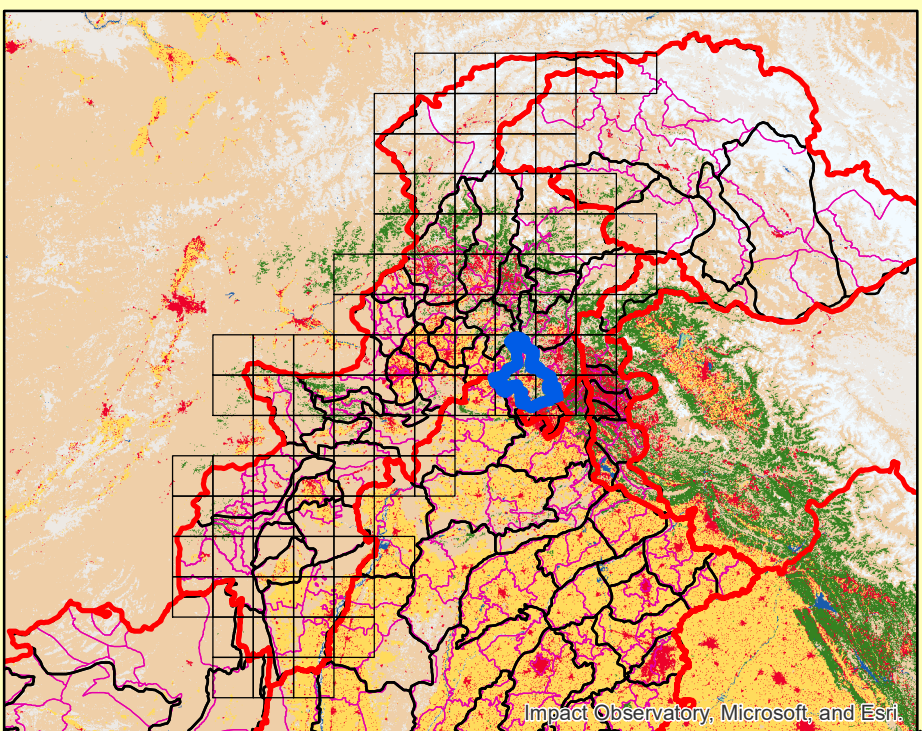
Date Saved: 03-Jan-23 2:27:31 PM



DISTRICTS OF KPK



Impact Observatory, Microsoft, and Esri.



Impact Observatory, Microsoft, and Esri.

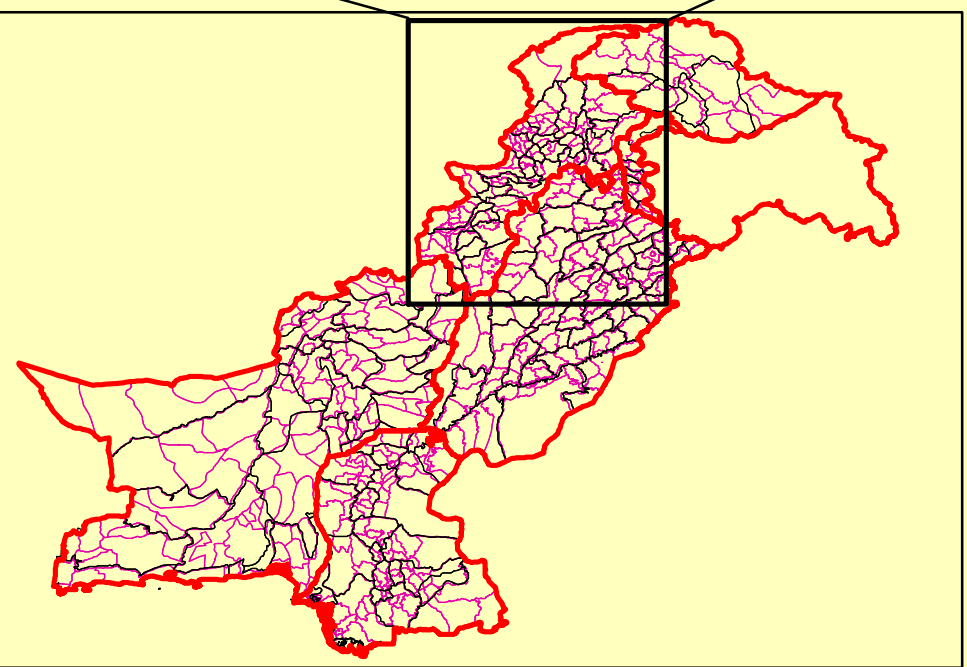
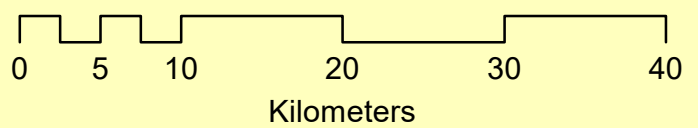
Survey Sheet Name =Haripur

Legend

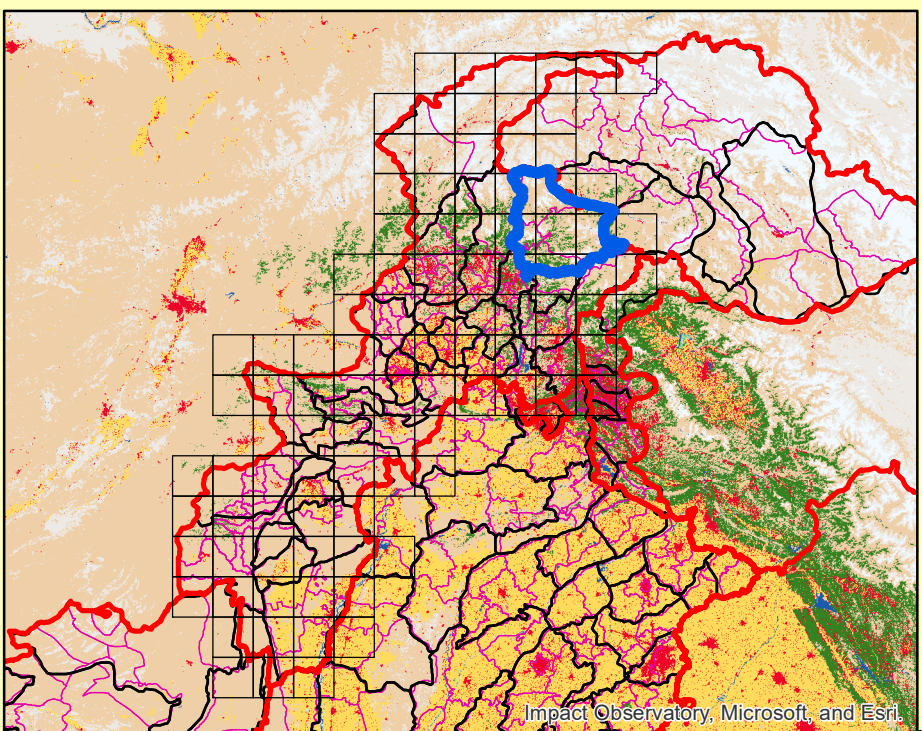
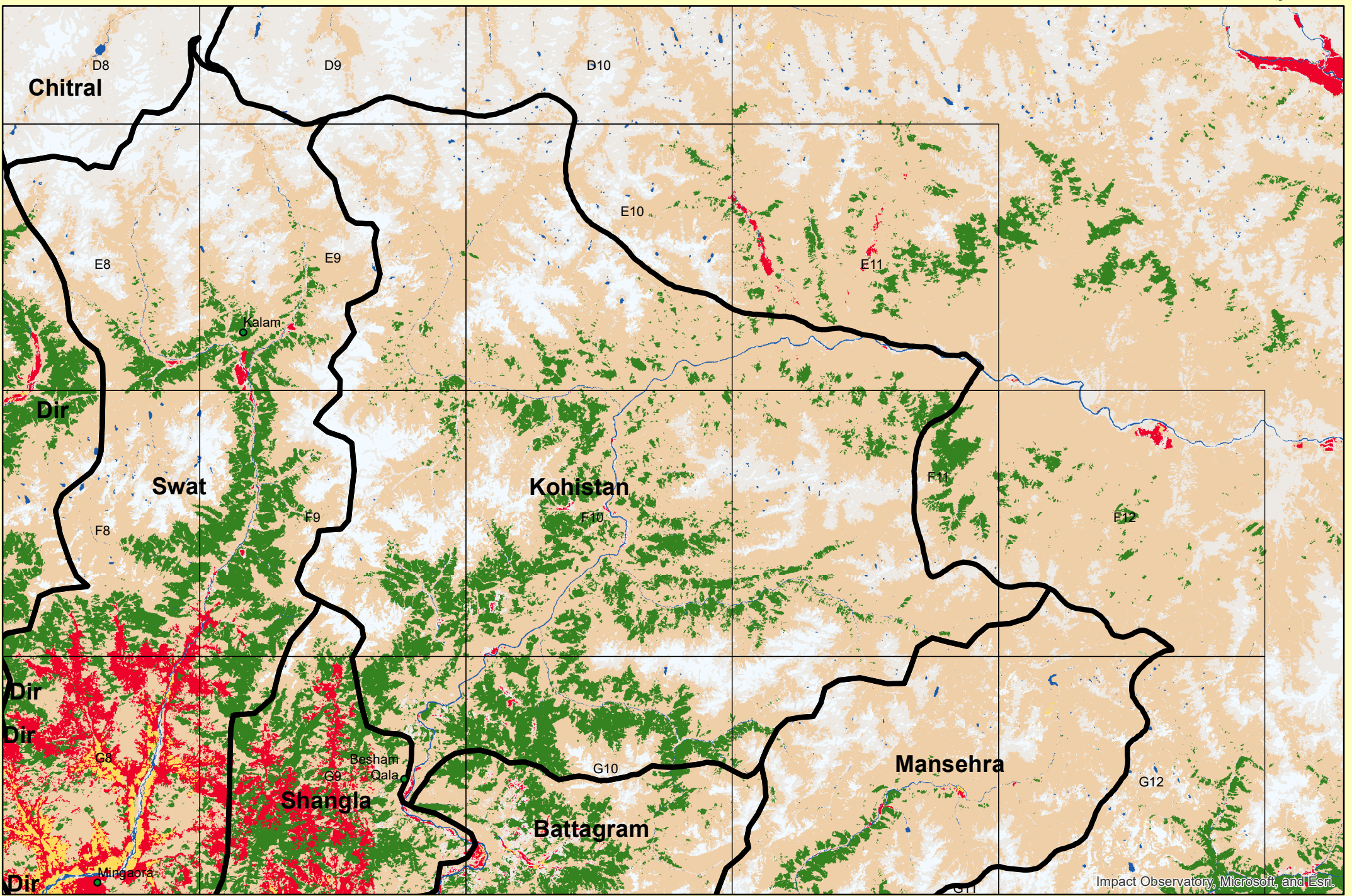

- | | | | |
|--|---------------------|--|--------------------|
| | grid_index_feature4 | | Flooded Vegetation |
| | Provincial_Boundary | | Crops |
| | District | | Built Area |
| | Tehsil_Boundary | | Bare Ground |
| | No Data | | Snow/Ice |
| | Water | | Clouds |
| | Trees | | Rangeland |

Coordinate System: WGS 1984 UTM Zone 43N
 Projection: Transverse Mercator
 Datum: WGS 1984
 False Easting: 500,000.0000
 False Northing: 0.0000
 Central Meridian: 75.0000
 Scale Factor: 0.9996
 Latitude Of Origin: 0.0000
 Units: Meter

Date Saved: 03-Jan-23 2:27:31 PM



DISTRICTS OF KPK



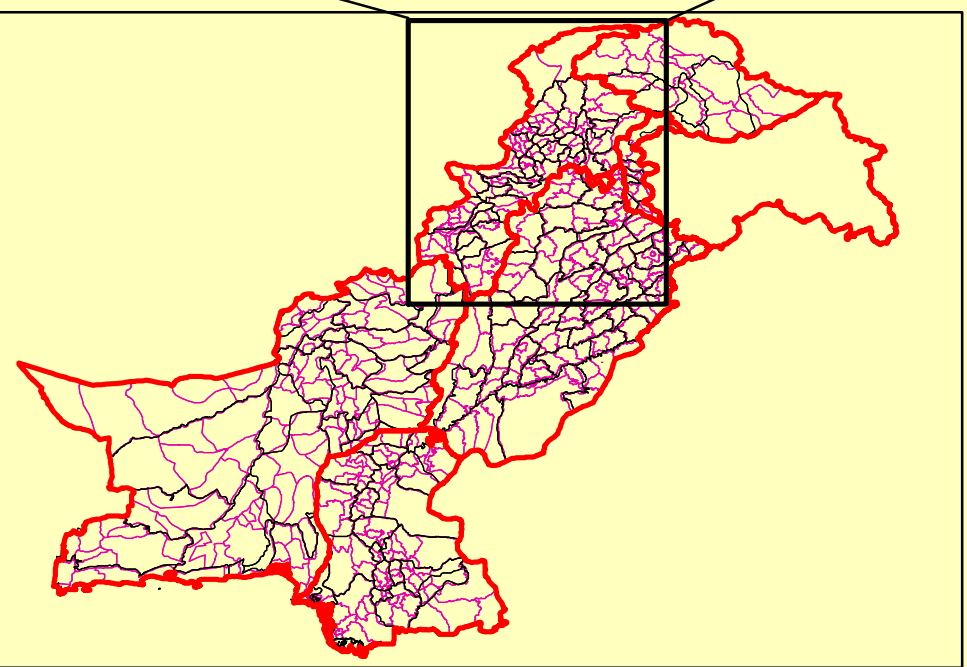
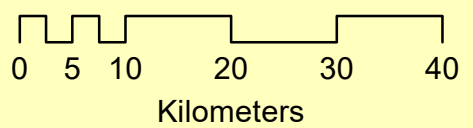
Survey Sheet Name =Kohistan

Legend

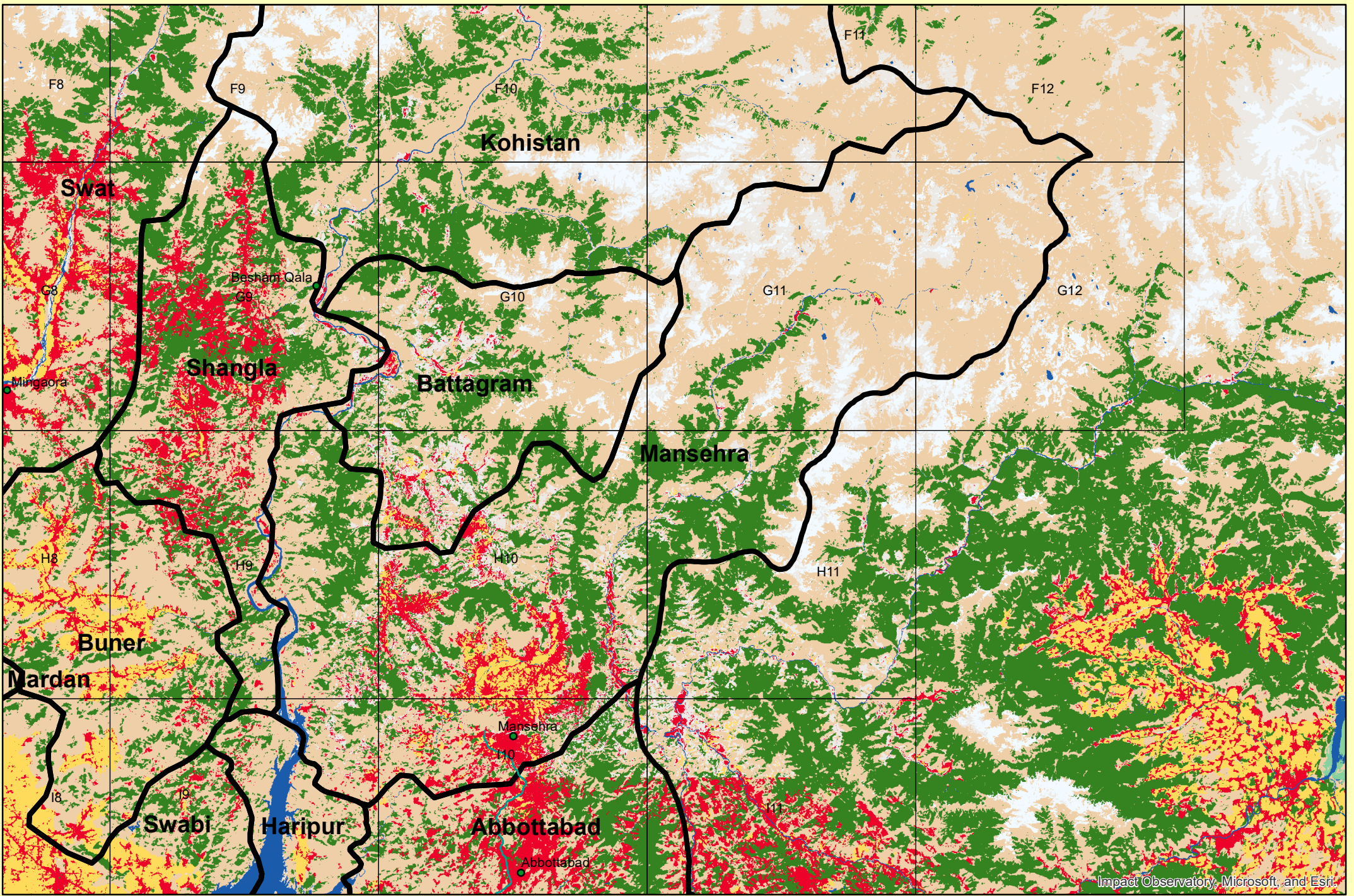

- | | |
|---------------------|--------------------|
| grid_index_feature4 | Flooded Vegetation |
| Provincial_Boundary | Crops |
| District | Built Area |
| Tehsil_Boundary | Bare Ground |
| No Data | Snow/Ice |
| Water | Clouds |
| Trees | Rangeland |

Coordinate System: WGS 1984 UTM Zone 43N
 Projection: Transverse Mercator
 Datum: WGS 1984
 False Easting: 500,000.0000
 False Northing: 0.0000
 Central Meridian: 75.0000
 Scale Factor: 0.9996
 Latitude Of Origin: 0.0000
 Units: Meter

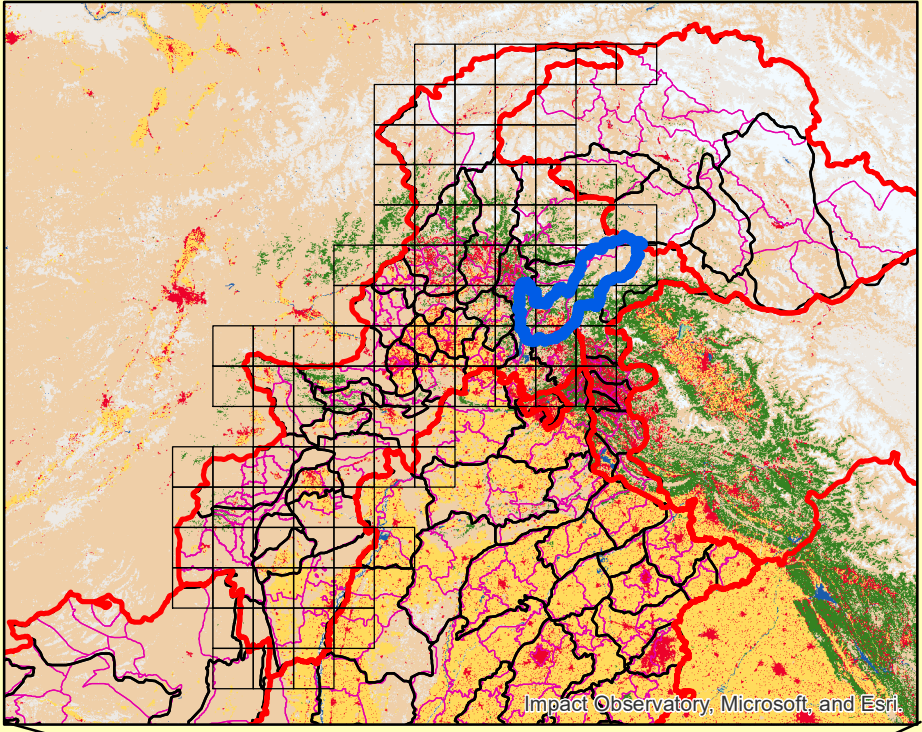
Date Saved: 03-Jan-23 2:27:31 PM



DISTRICTS OF KPK



Impact Observatory, Microsoft, and Esri



Impact Observatory, Microsoft, and Esri

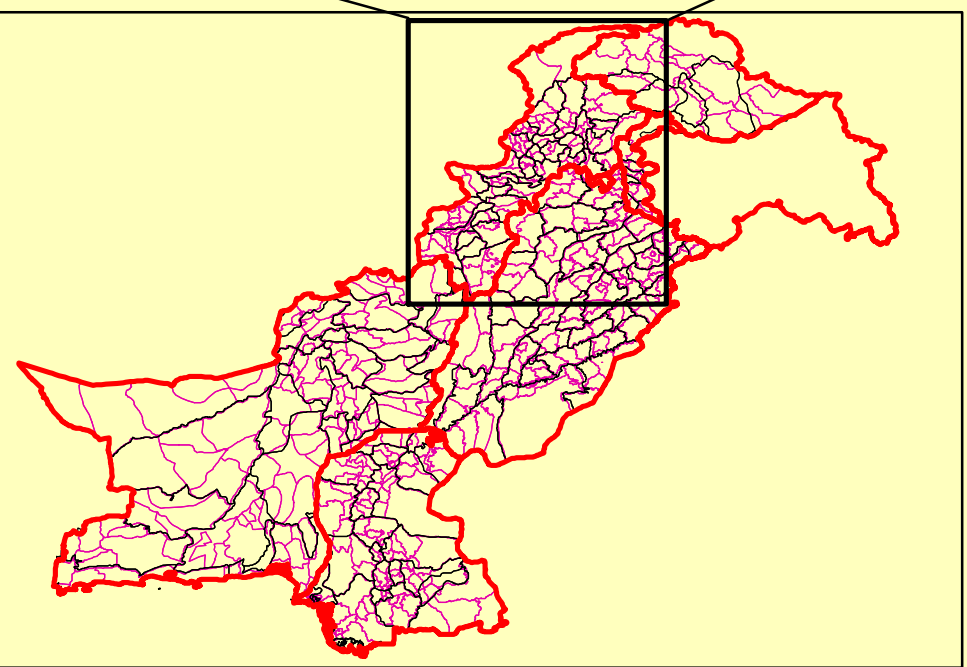
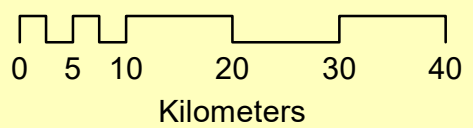
Survey Sheet Name =Mansehra

Legend

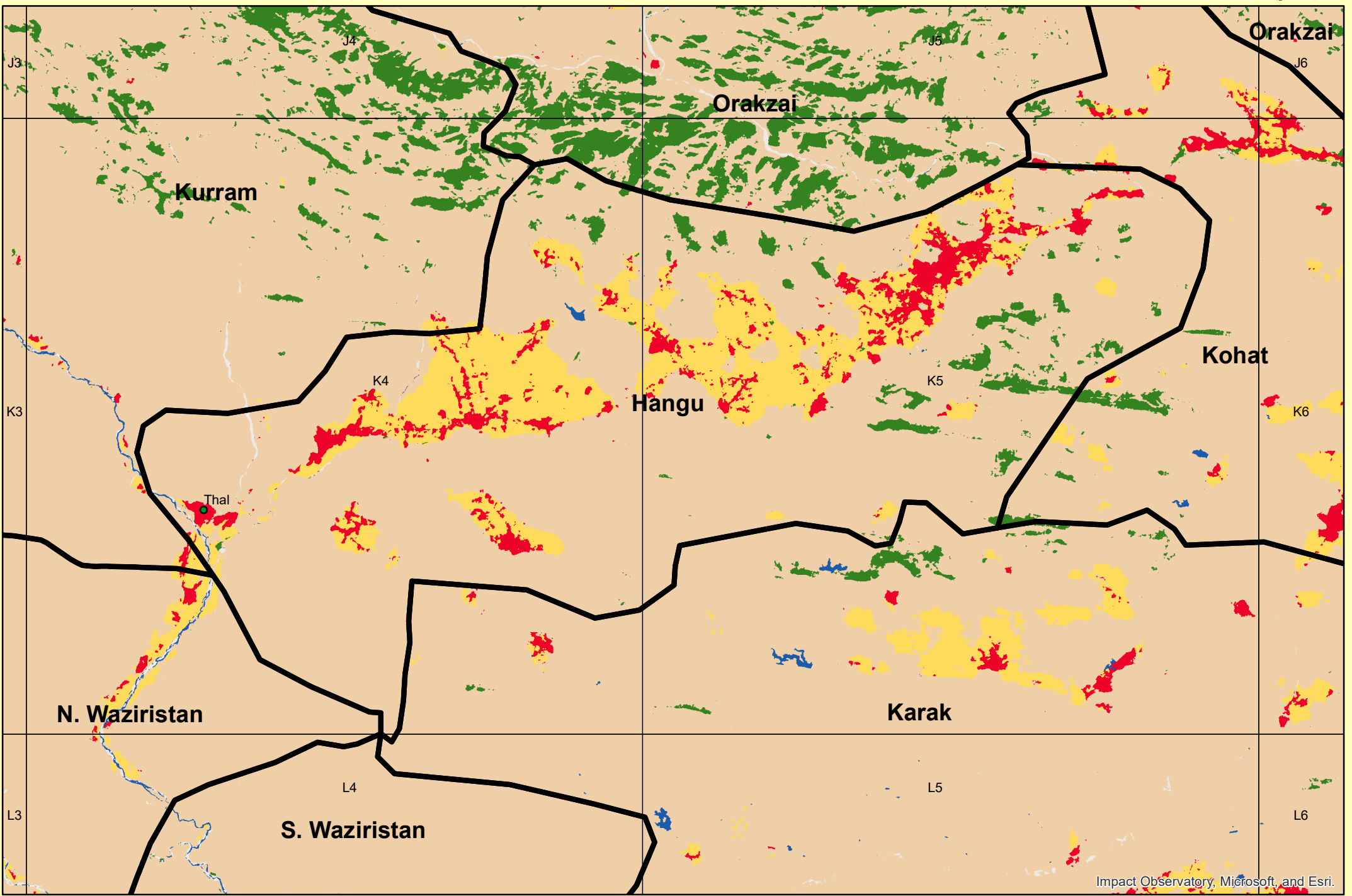

- | | |
|---------------------|--------------------|
| grid_index_feature4 | Flooded Vegetation |
| Provincial_Boundary | Crops |
| District | Built Area |
| Tehsil_Boundary | Bare Ground |
| No Data | Snow/Ice |
| Water | Clouds |
| Trees | Rangeland |

Coordinate System: WGS 1984 UTM Zone 43N
 Projection: Transverse Mercator
 Datum: WGS 1984
 False Easting: 500,000.0000
 False Northing: 0.0000
 Central Meridian: 75.0000
 Scale Factor: 0.9996
 Latitude Of Origin: 0.0000
 Units: Meter

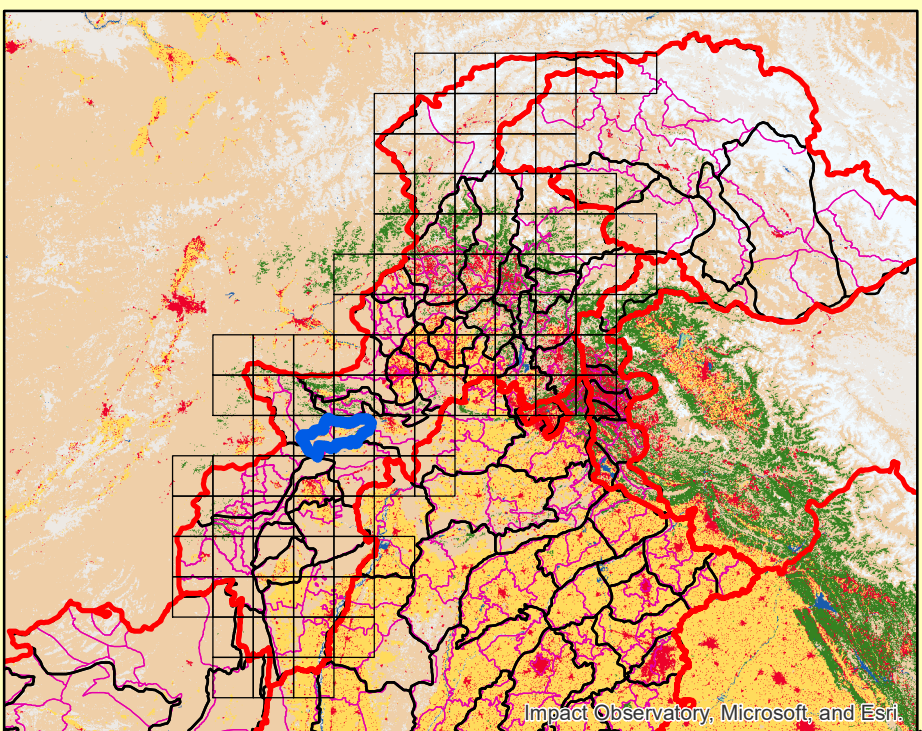
Date Saved: 03-Jan-23 2:27:31 PM



DISTRICTS OF KPK



Impact Observatory, Microsoft, and Esri.



Impact Observatory, Microsoft, and Esri.

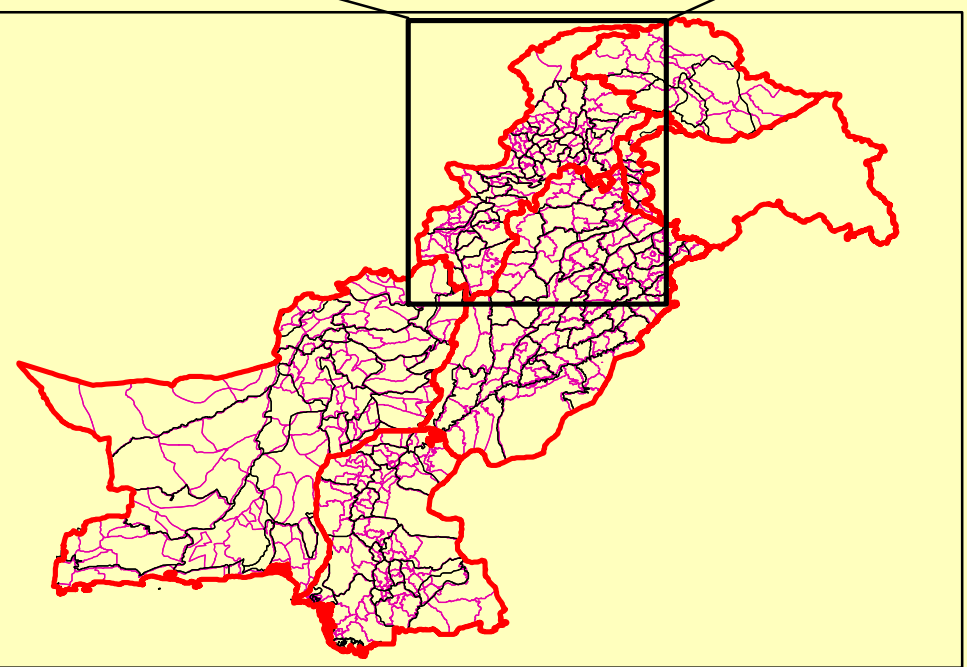
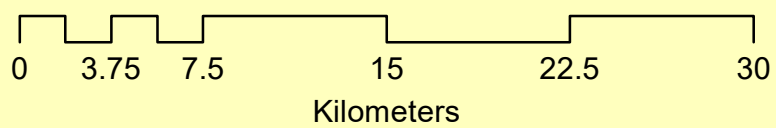
Survey Sheet Name =Hangu

Legend

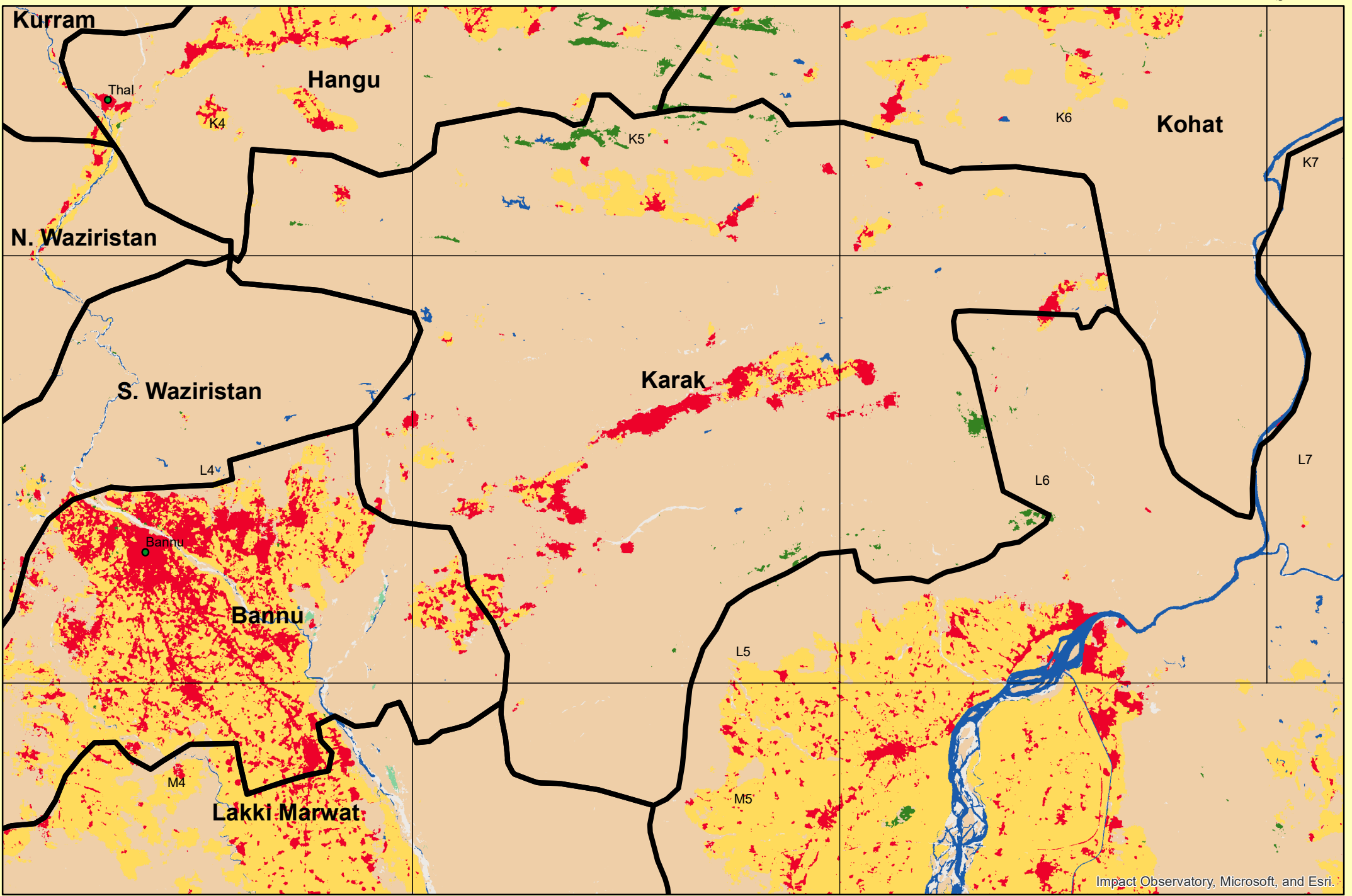

- | | |
|---------------------|--------------------|
| grid_index_feature4 | Flooded Vegetation |
| Provincial_Boundary | Crops |
| District | Built Area |
| Tehsil_Boundary | Bare Ground |
| No Data | Snow/Ice |
| Water | Clouds |
| Trees | Rangeland |

Coordinate System: WGS 1984 UTM Zone 43N
 Projection: Transverse Mercator
 Datum: WGS 1984
 False Easting: 500,000.0000
 False Northing: 0.0000
 Central Meridian: 75.0000
 Scale Factor: 0.9996
 Latitude Of Origin: 0.0000
 Units: Meter

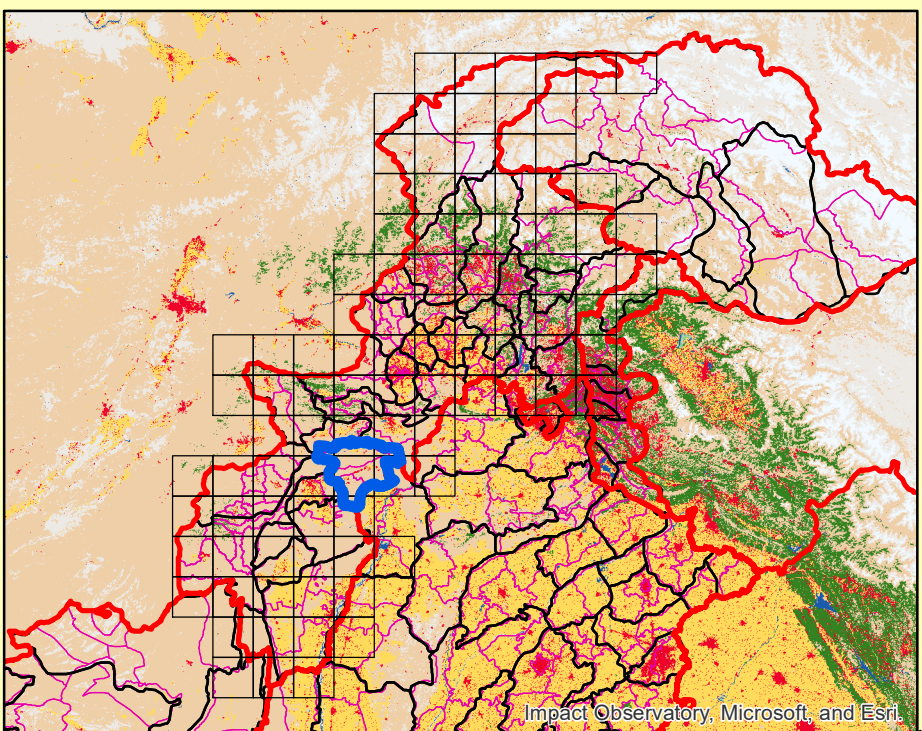
Date Saved: 03-Jan-23 2:27:31 PM



DISTRICTS OF KPK

















Impact Observatory, Microsoft, and Esri.



Impact Observatory, Microsoft, and Esri.

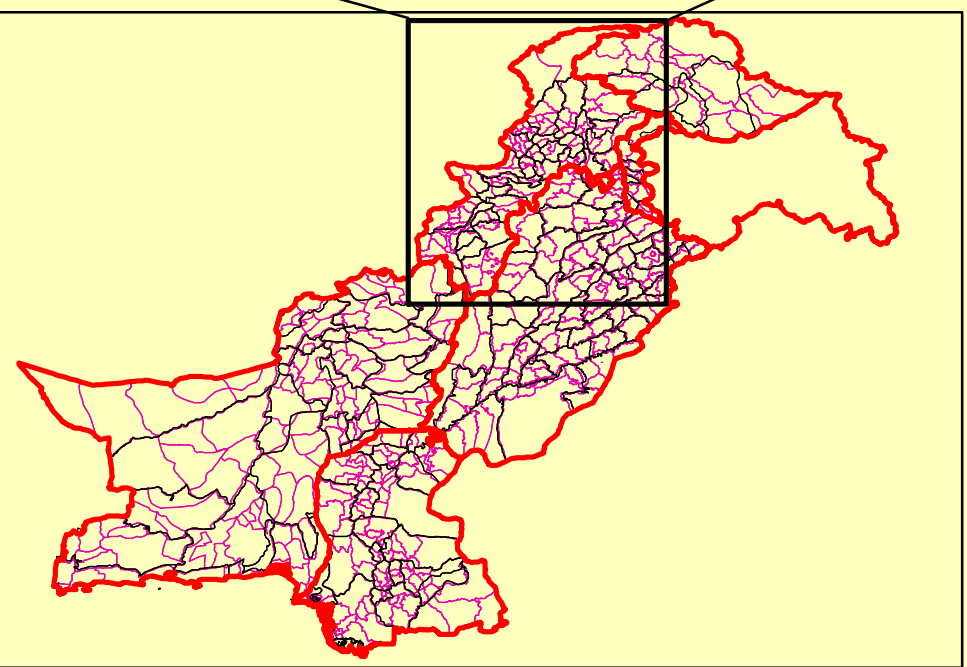
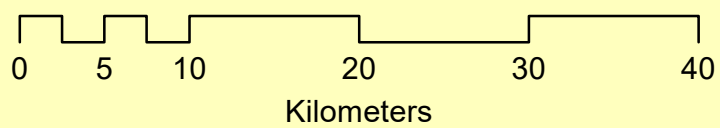
Survey Sheet Name =Karak

Legend

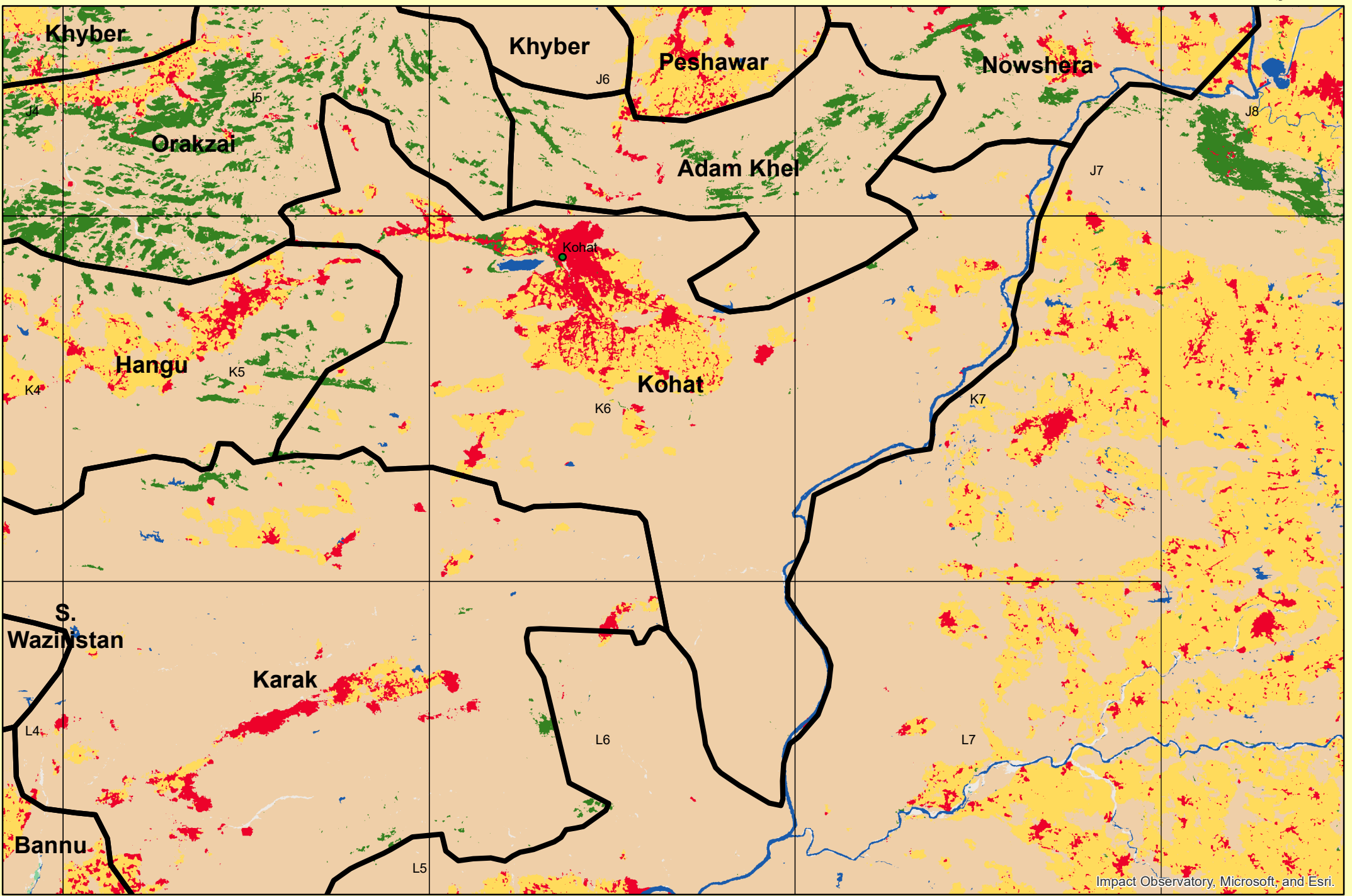

	grid_index_feature4		Flooded Vegetation
	Provincial_Boundary		Crops
	District		Built Area
	Tehsil_Boundary		Bare Ground
	No Data		Snow/Ice
	Water		Clouds
	Trees		Rangeland

Coordinate System: WGS 1984 UTM Zone 43N
 Projection: Transverse Mercator
 Datum: WGS 1984
 False Easting: 500,000.0000
 False Northing: 0.0000
 Central Meridian: 75.0000
 Scale Factor: 0.9996
 Latitude Of Origin: 0.0000
 Units: Meter

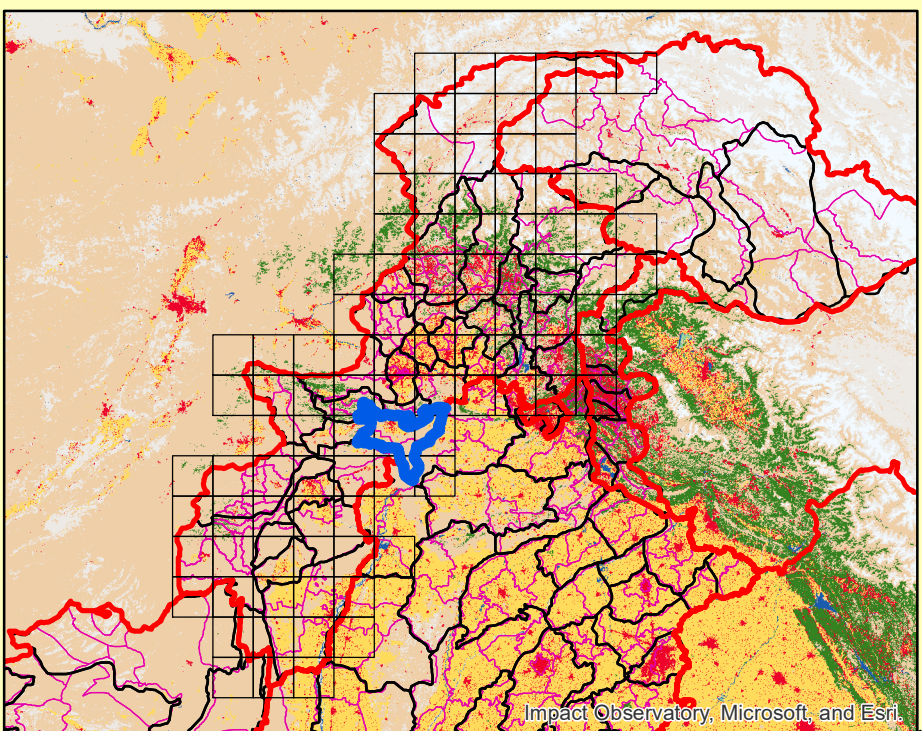
Date Saved: 03-Jan-23 2:27:31 PM



DISTRICTS OF KPK



Impact Observatory, Microsoft, and Esri.



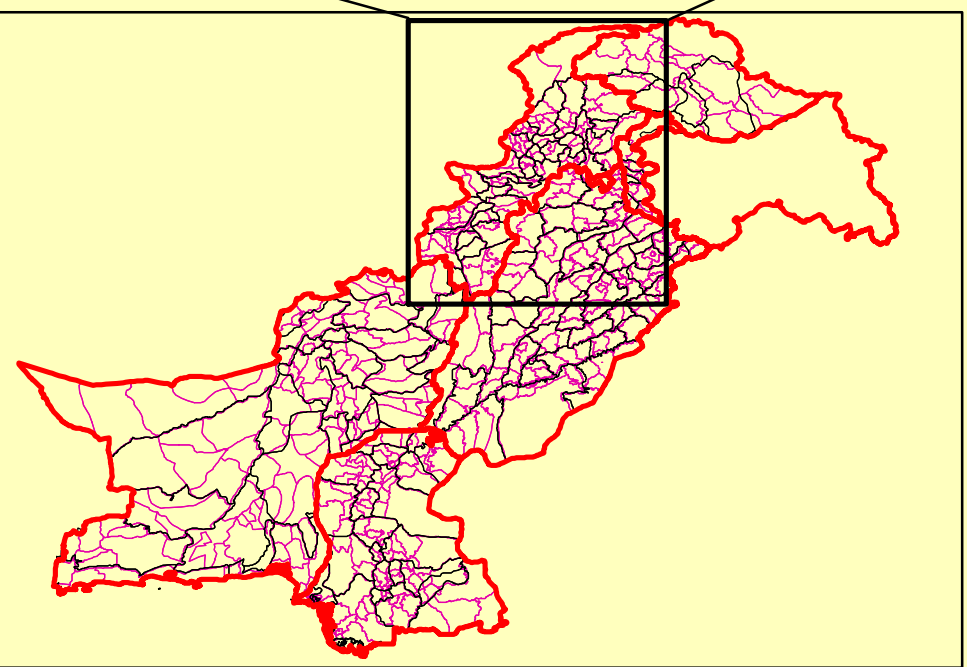
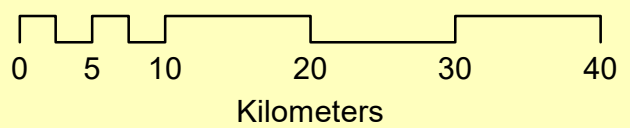
Survey Sheet Name =Kohat

Legend

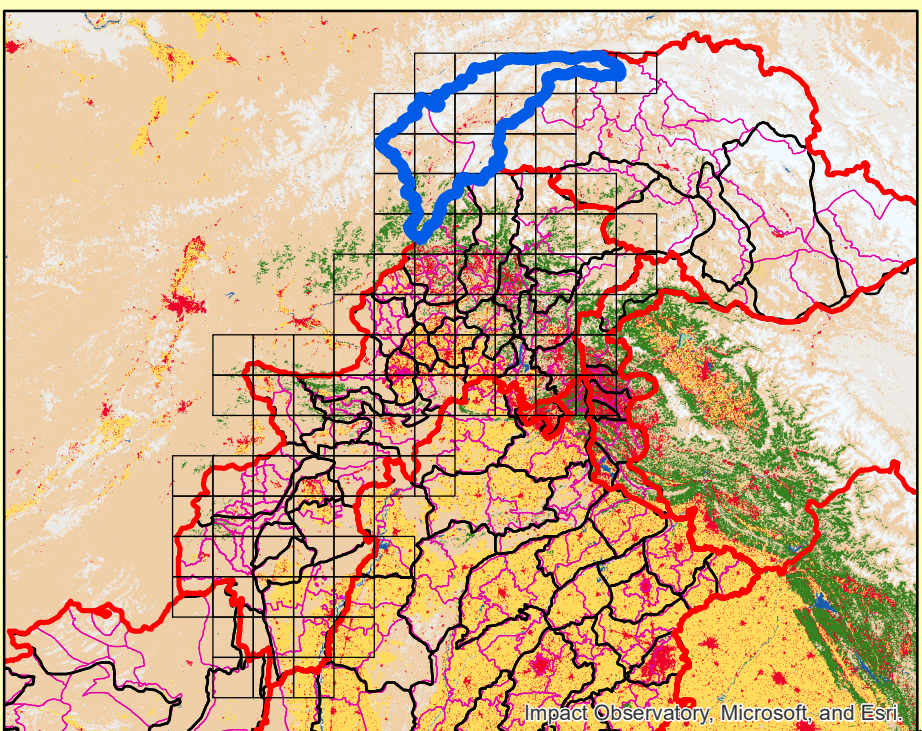
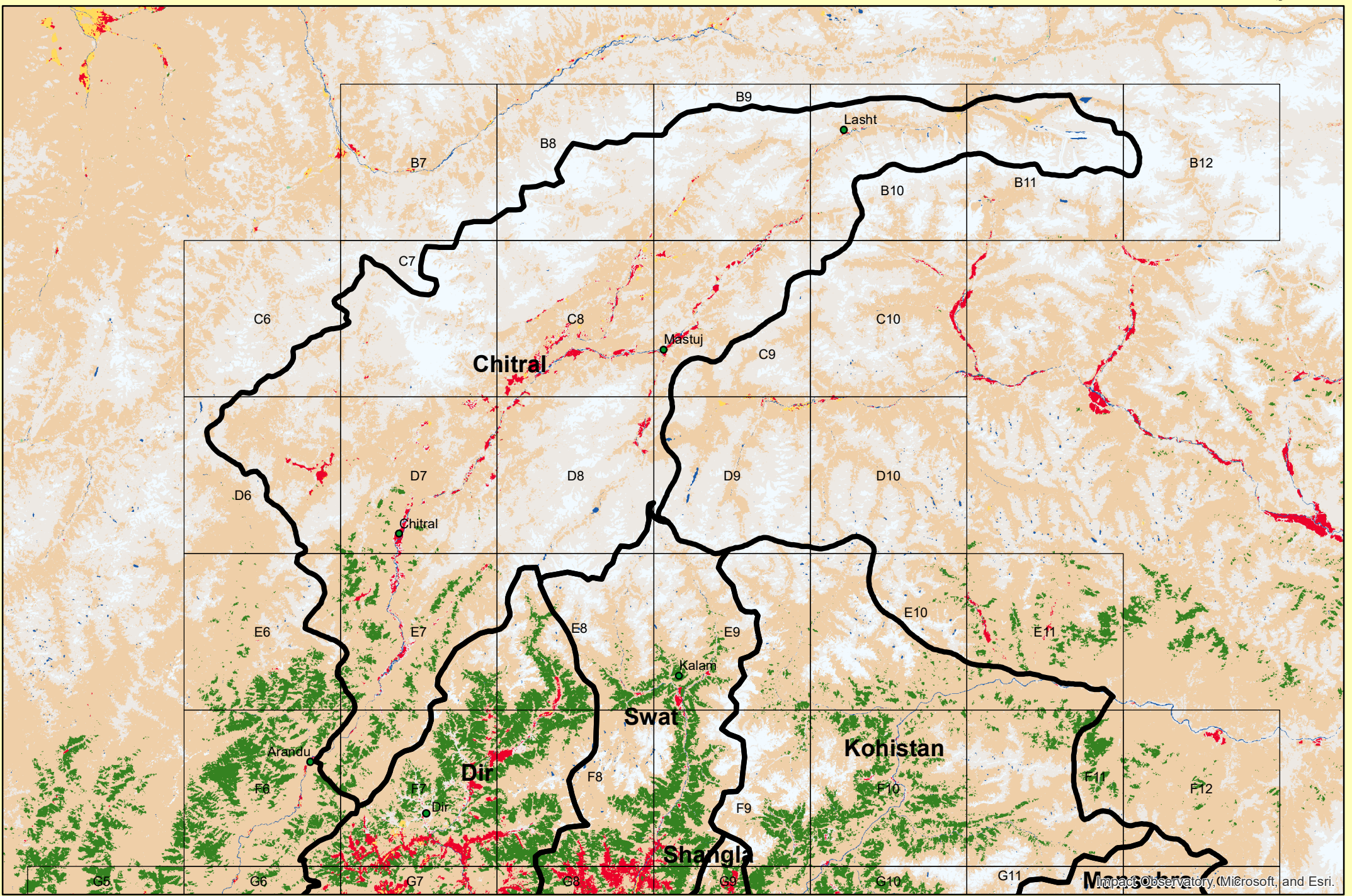

- | | | | |
|--|---------------------|--|--------------------|
| | grid_index_feature4 | | Flooded Vegetation |
| | Provincial_Boundary | | Crops |
| | District | | Built Area |
| | Tehsil_Boundary | | Bare Ground |
| | No Data | | Snow/Ice |
| | Water | | Clouds |
| | Trees | | Rangeland |

Coordinate System: WGS 1984 UTM Zone 43N
 Projection: Transverse Mercator
 Datum: WGS 1984
 False Easting: 500,000.0000
 False Northing: 0.0000
 Central Meridian: 75.0000
 Scale Factor: 0.9996
 Latitude Of Origin: 0.0000
 Units: Meter

Date Saved: 03-Jan-23 2:27:31 PM



DISTRICTS OF KPK



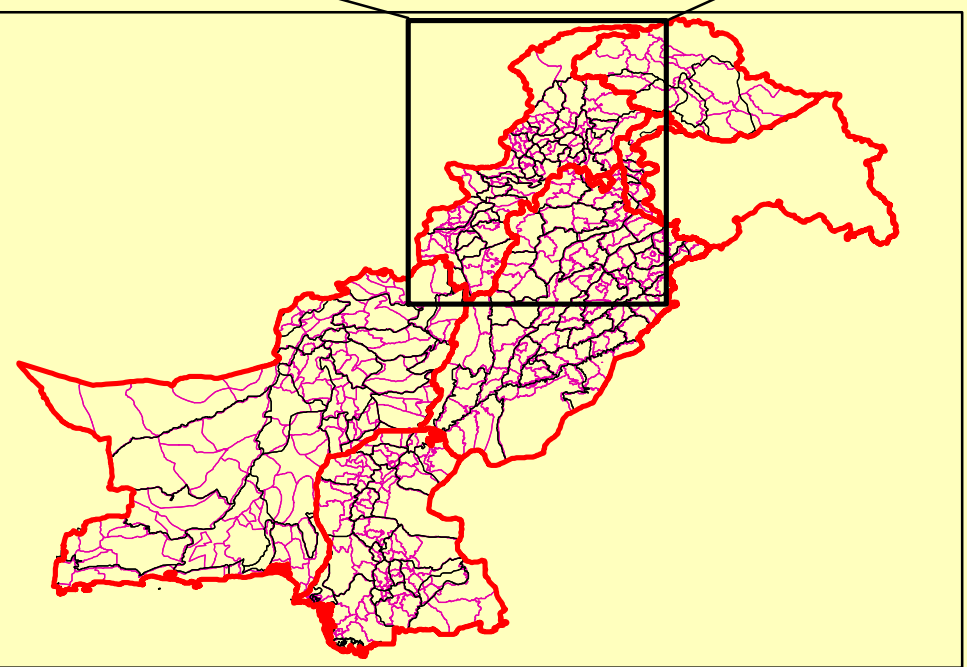
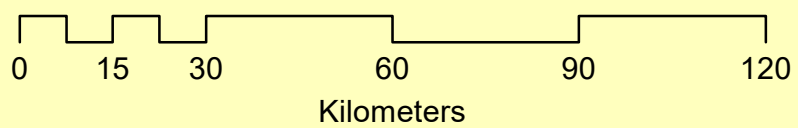
Survey Sheet Name =Chitral

Legend

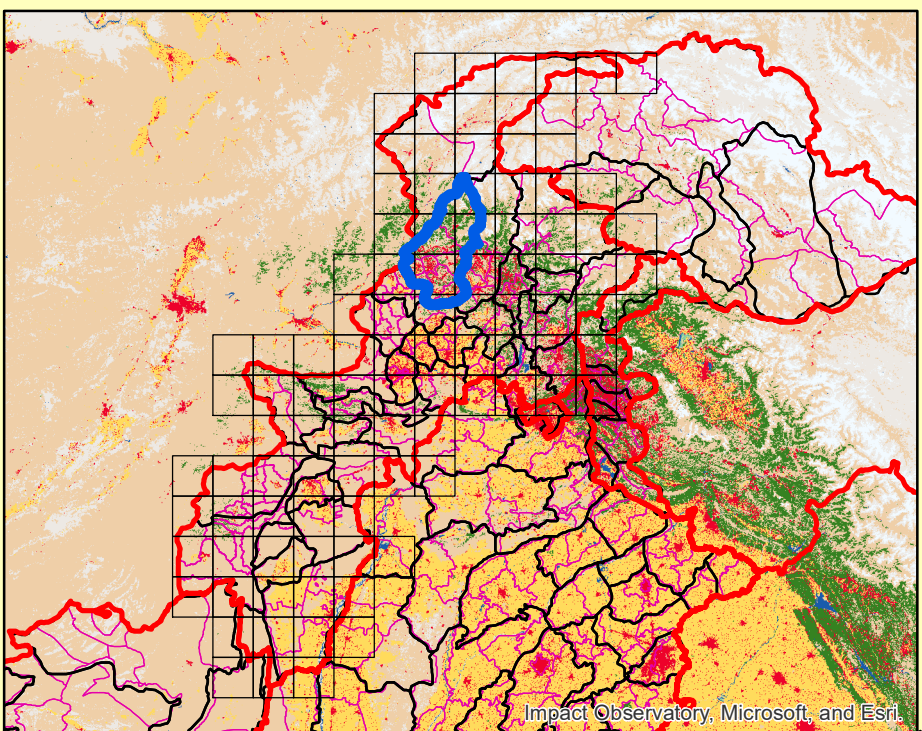
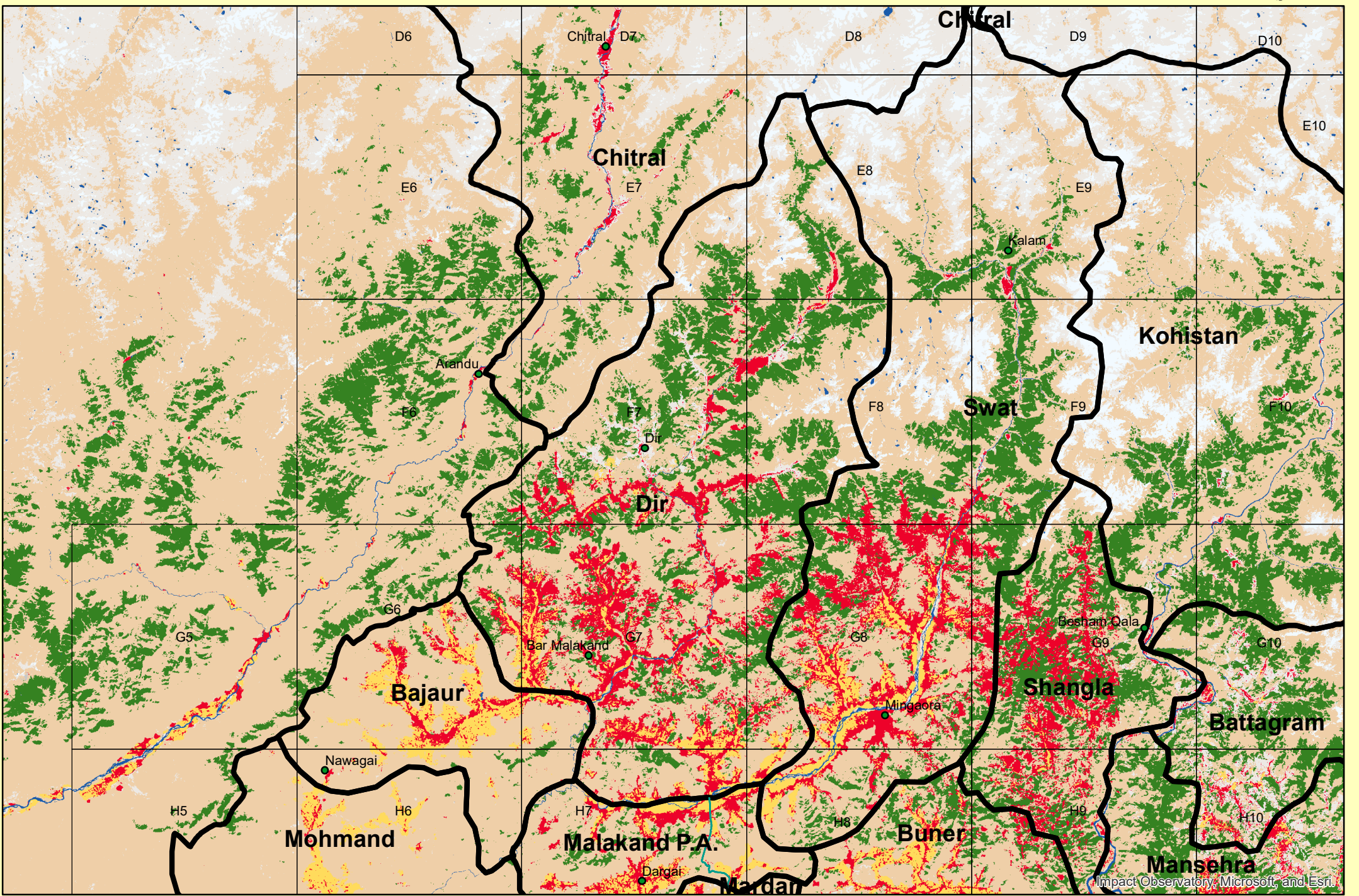

- | | |
|---------------------|--------------------|
| grid_index_feature4 | Flooded Vegetation |
| Provincial_Boundary | Crops |
| District | Built Area |
| Tehsil_Boundary | Bare Ground |
| No Data | Snow/Ice |
| Water | Clouds |
| Trees | Rangeland |

Coordinate System: WGS 1984 UTM Zone 43N
 Projection: Transverse Mercator
 Datum: WGS 1984
 False Easting: 500,000.0000
 False Northing: 0.0000
 Central Meridian: 75.0000
 Scale Factor: 0.9996
 Latitude Of Origin: 0.0000
 Units: Meter

Date Saved: 03-Jan-23 2:27:31 PM



DISTRICTS OF KPK



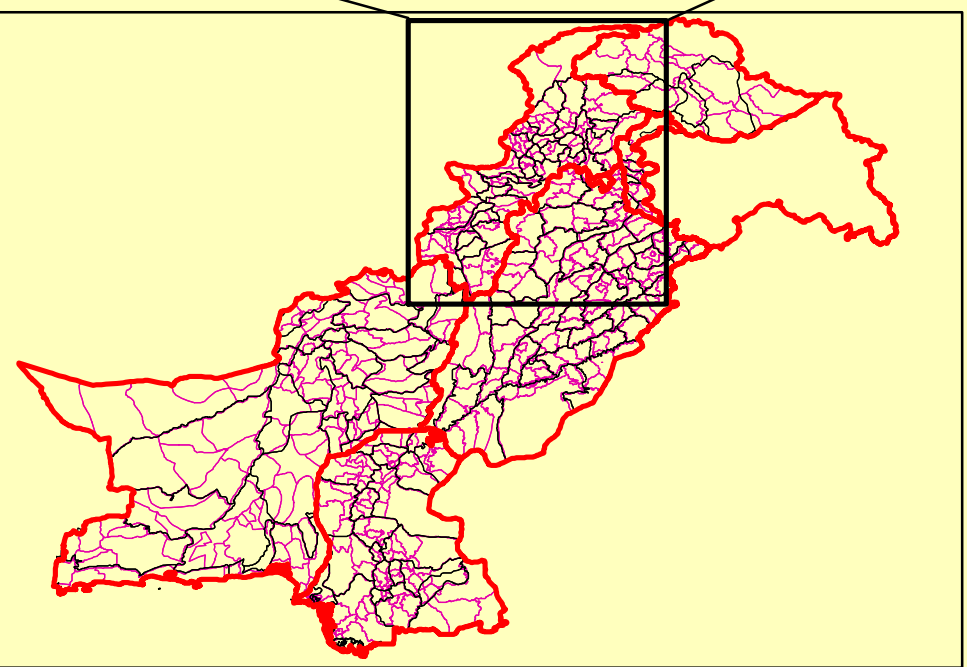
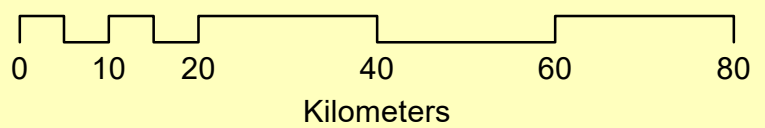
Survey Sheet Name =Dir

Legend

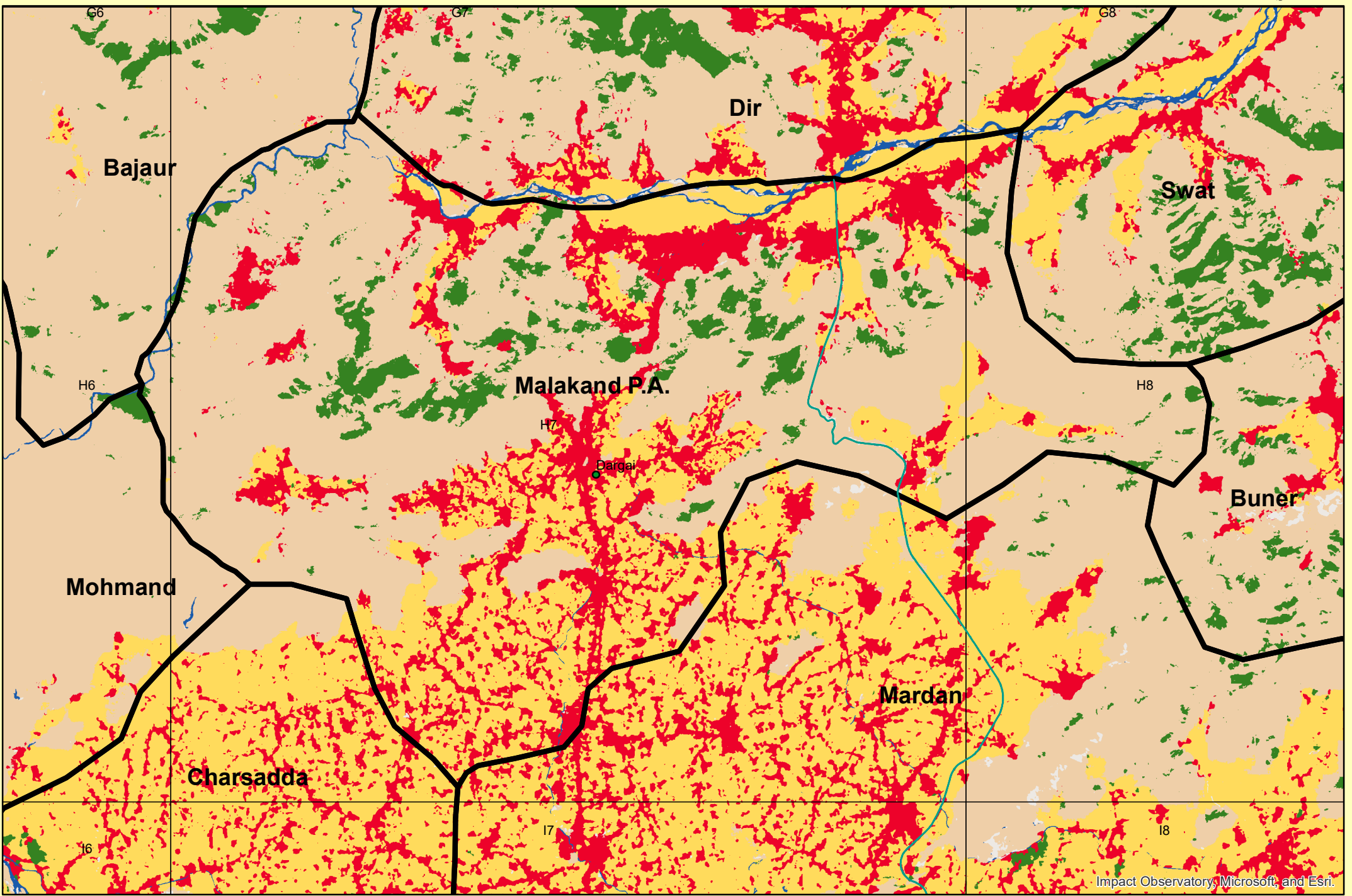

- | | |
|---------------------|--------------------|
| grid_index_feature4 | Flooded Vegetation |
| Provincial_Boundary | Crops |
| District | Built Area |
| Tehsil_Boundary | Bare Ground |
| No Data | Snow/Ice |
| Water | Clouds |
| Trees | Rangeland |

Coordinate System: WGS 1984 UTM Zone 43N
 Projection: Transverse Mercator
 Datum: WGS 1984
 False Easting: 500,000.0000
 False Northing: 0.0000
 Central Meridian: 75.0000
 Scale Factor: 0.9996
 Latitude Of Origin: 0.0000
 Units: Meter

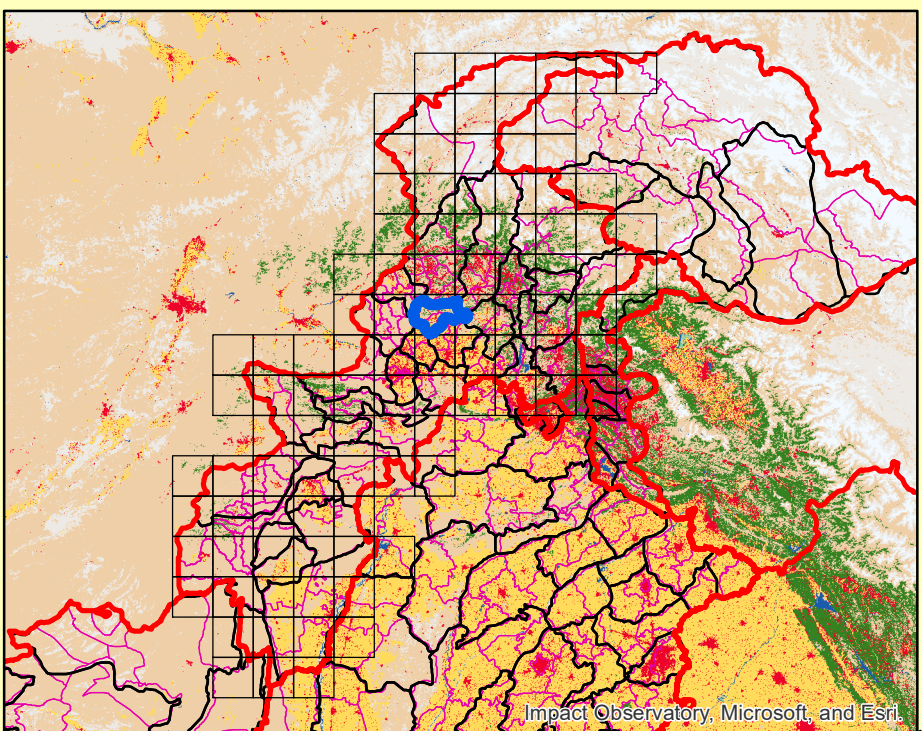
Date Saved: 03-Jan-23 2:27:31 PM



DISTRICTS OF KPK



Impact Observatory, Microsoft, and Esri.



Impact Observatory, Microsoft, and Esri.

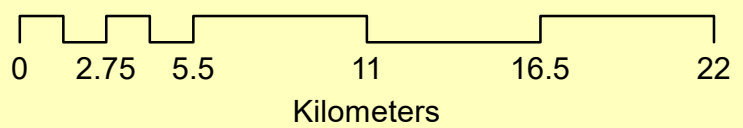
Survey Sheet Name =Malakand P.A.

Legend

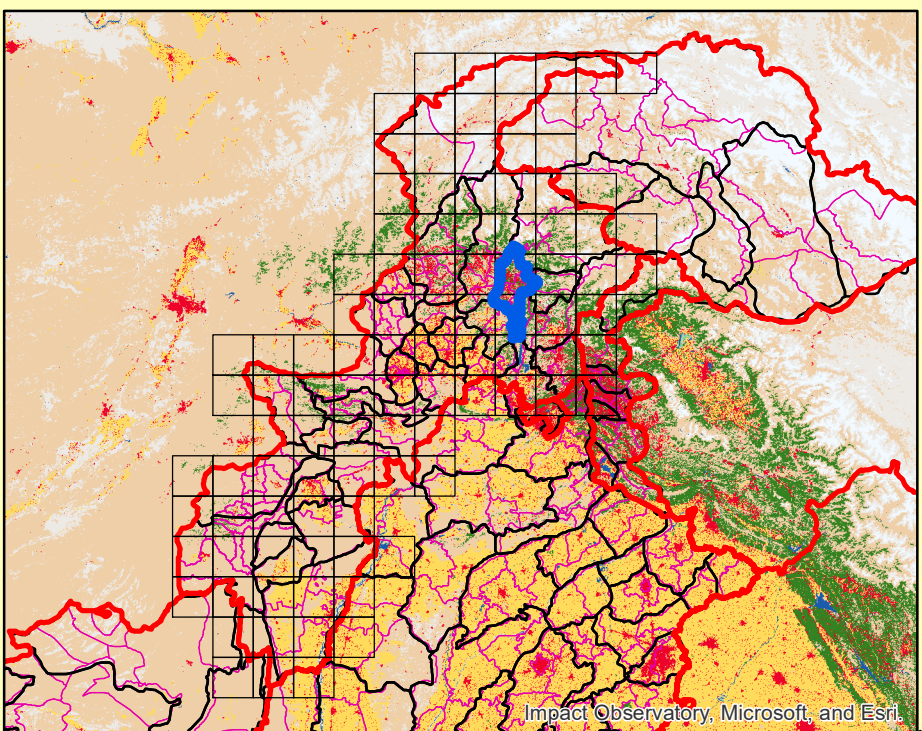
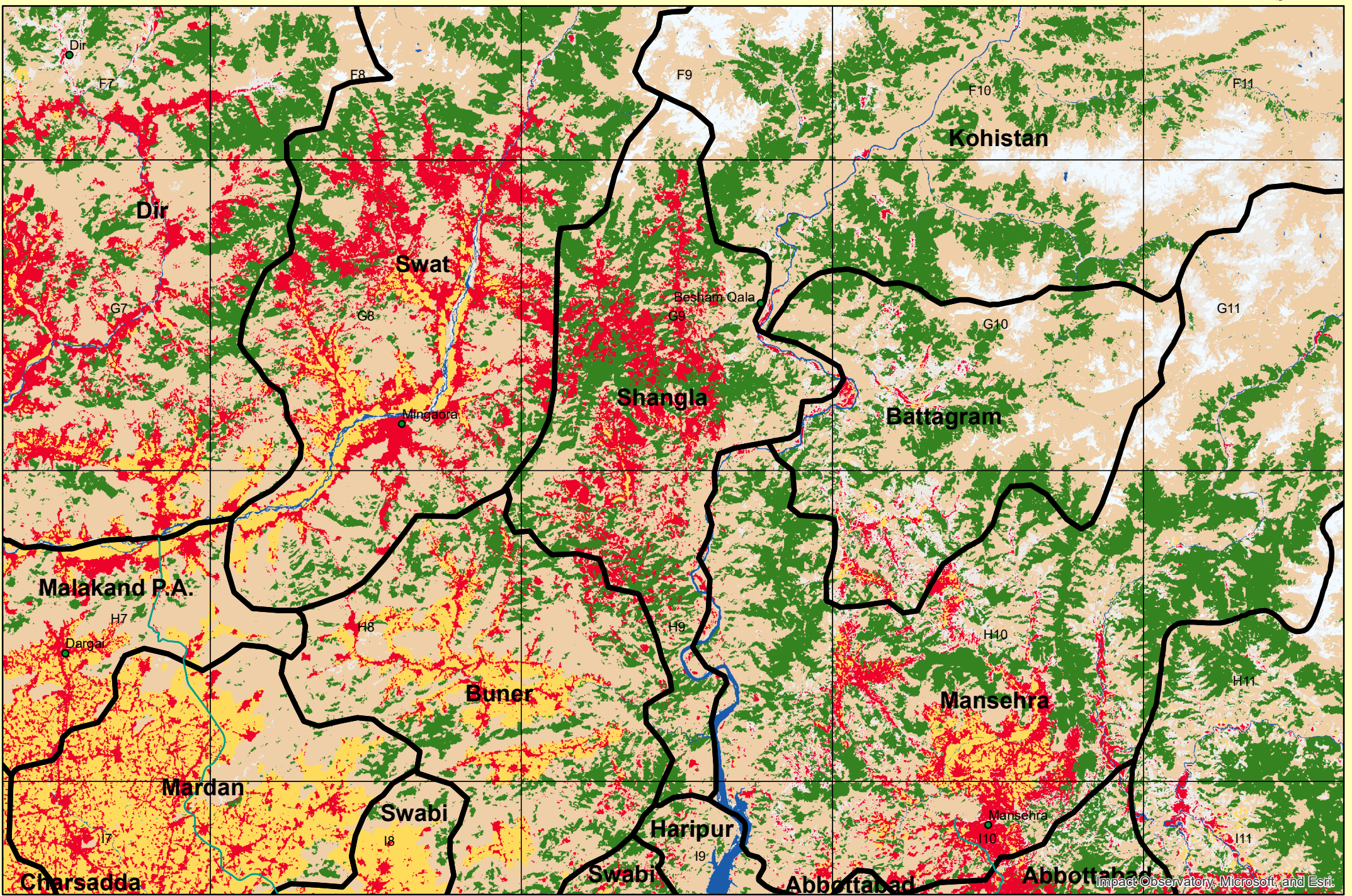

- | | |
|---------------------|--------------------|
| grid_index_feature4 | Flooded Vegetation |
| Provincial_Boundary | Crops |
| District | Built Area |
| Tehsil_Boundary | Bare Ground |
| No Data | Snow/Ice |
| Water | Clouds |
| Trees | Rangeland |

Coordinate System: WGS 1984 UTM Zone 43N
 Projection: Transverse Mercator
 Datum: WGS 1984
 False Easting: 500,000.0000
 False Northing: 0.0000
 Central Meridian: 75.0000
 Scale Factor: 0.9996
 Latitude Of Origin: 0.0000
 Units: Meter

Date Saved: 03-Jan-23 2:27:31 PM



DISTRICTS OF KPK



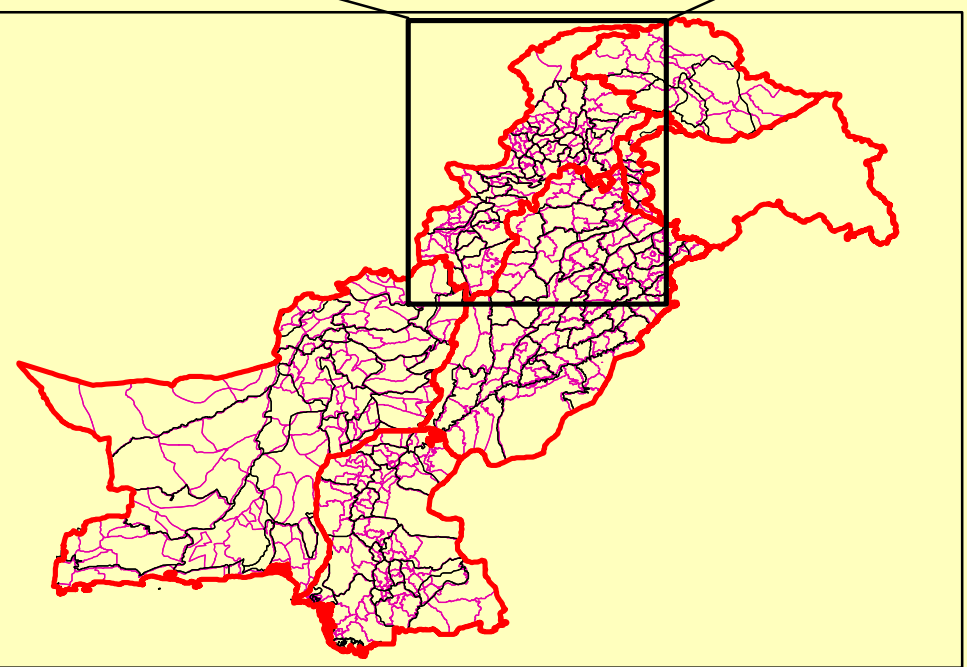
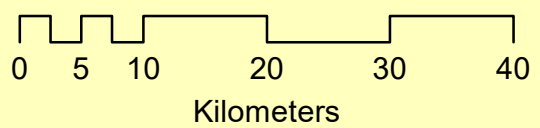
Survey Sheet Name =Shangla

Legend

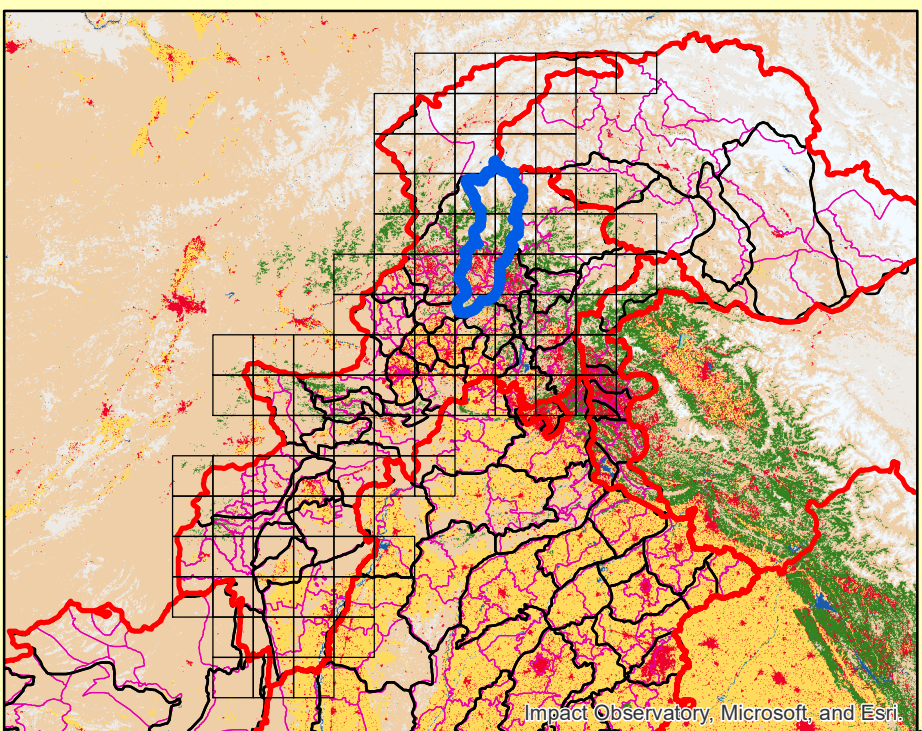
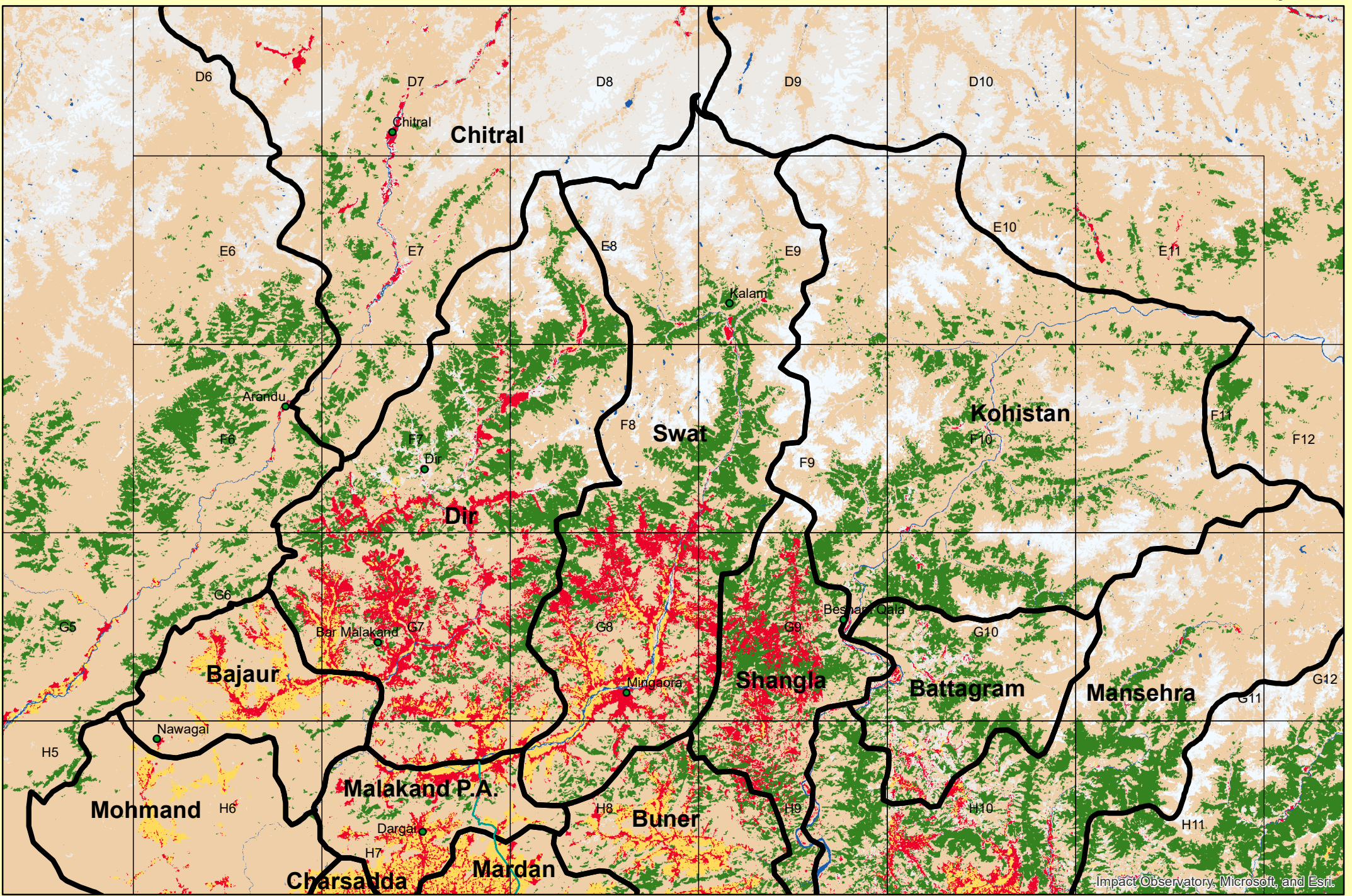

- | | |
|---------------------|--------------------|
| grid_index_feature4 | Flooded Vegetation |
| Provincial_Boundary | Crops |
| District | Built Area |
| Tehsil_Boundary | Bare Ground |
| No Data | Snow/Ice |
| Water | Clouds |
| Trees | Rangeland |

Coordinate System: WGS 1984 UTM Zone 43N
 Projection: Transverse Mercator
 Datum: WGS 1984
 False Easting: 500,000.0000
 False Northing: 0.0000
 Central Meridian: 75.0000
 Scale Factor: 0.9996
 Latitude Of Origin: 0.0000
 Units: Meter

Date Saved: 03-Jan-23 2:27:31 PM



DISTRICTS OF KPK



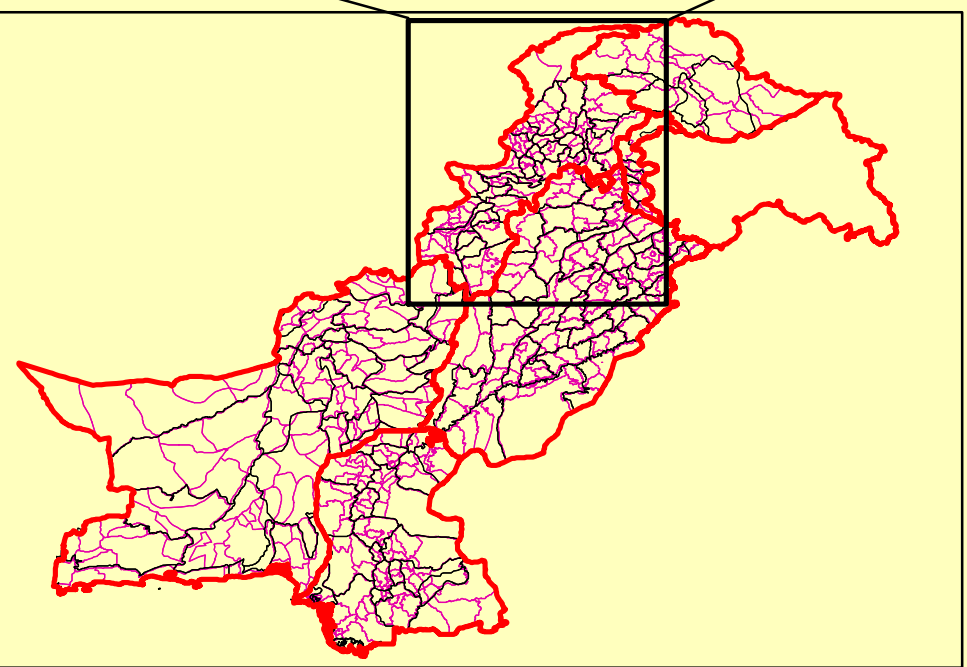
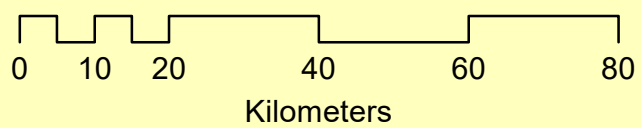
Survey Sheet Name =Swat

Legend

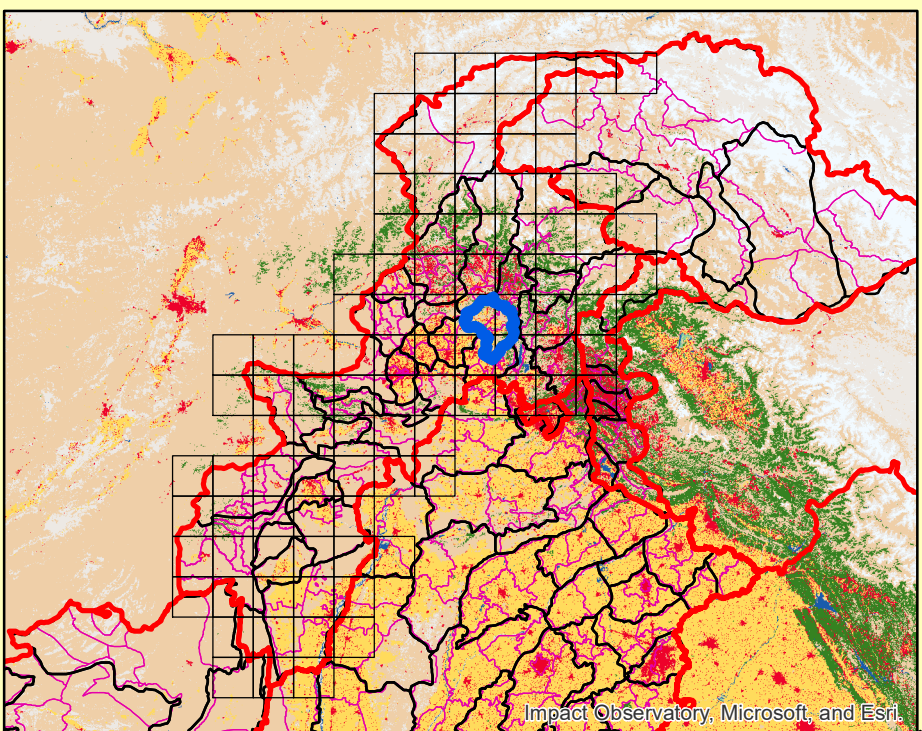
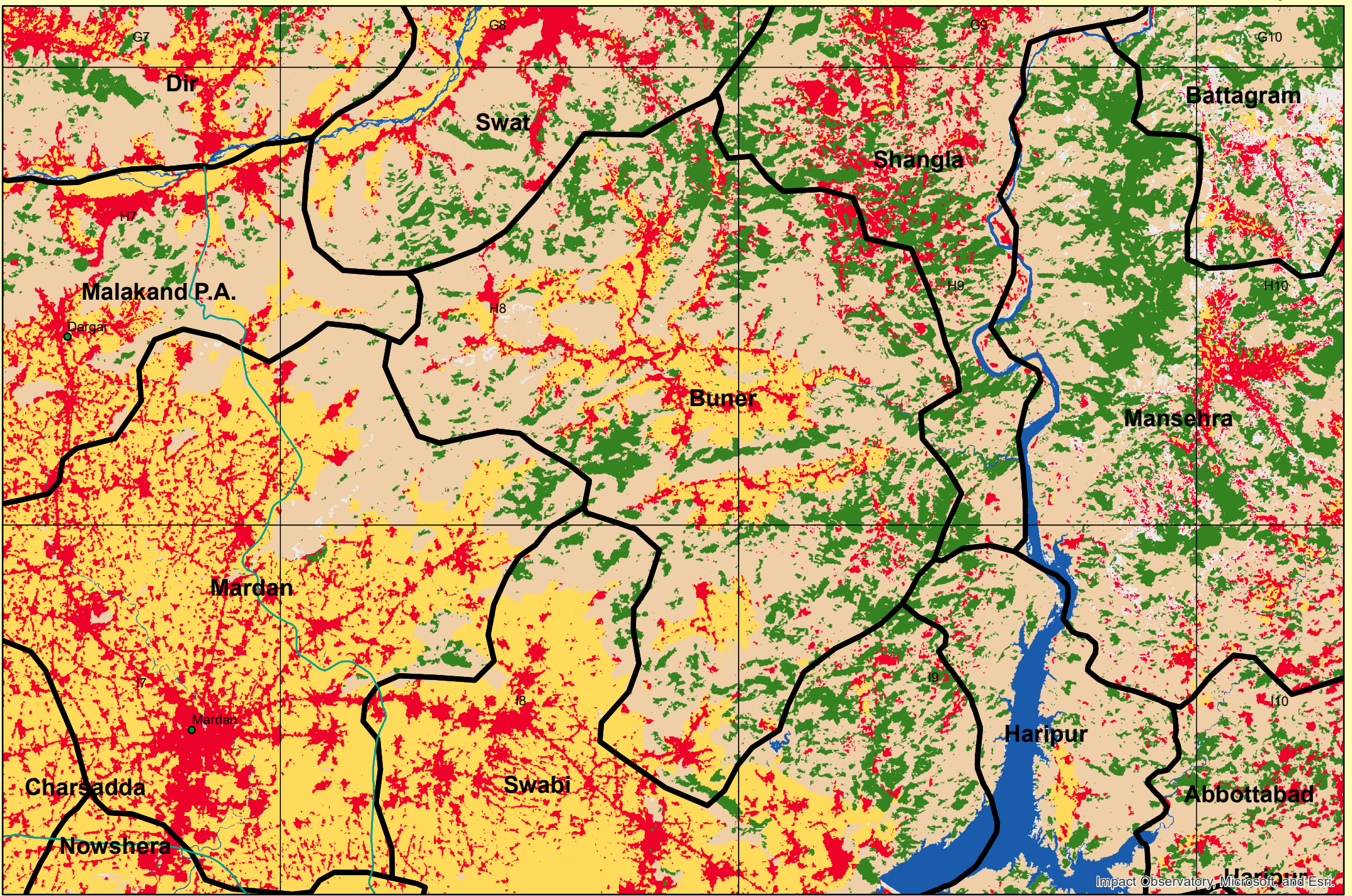

- | | |
|---------------------|--------------------|
| grid_index_feature4 | Flooded Vegetation |
| Provincial_Boundary | Crops |
| District | Built Area |
| Tehsil_Boundary | Bare Ground |
| No Data | Snow/Ice |
| Water | Clouds |
| Trees | Rangeland |

Coordinate System: WGS 1984 UTM Zone 43N
 Projection: Transverse Mercator
 Datum: WGS 1984
 False Easting: 500,000.0000
 False Northing: 0.0000
 Central Meridian: 75.0000
 Scale Factor: 0.9996
 Latitude Of Origin: 0.0000
 Units: Meter

Date Saved: 03-Jan-23 2:27:31 PM



DISTRICTS OF KPK



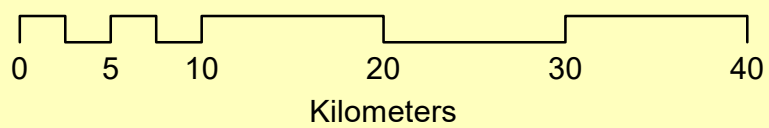
Survey Sheet Name =Buner

Legend

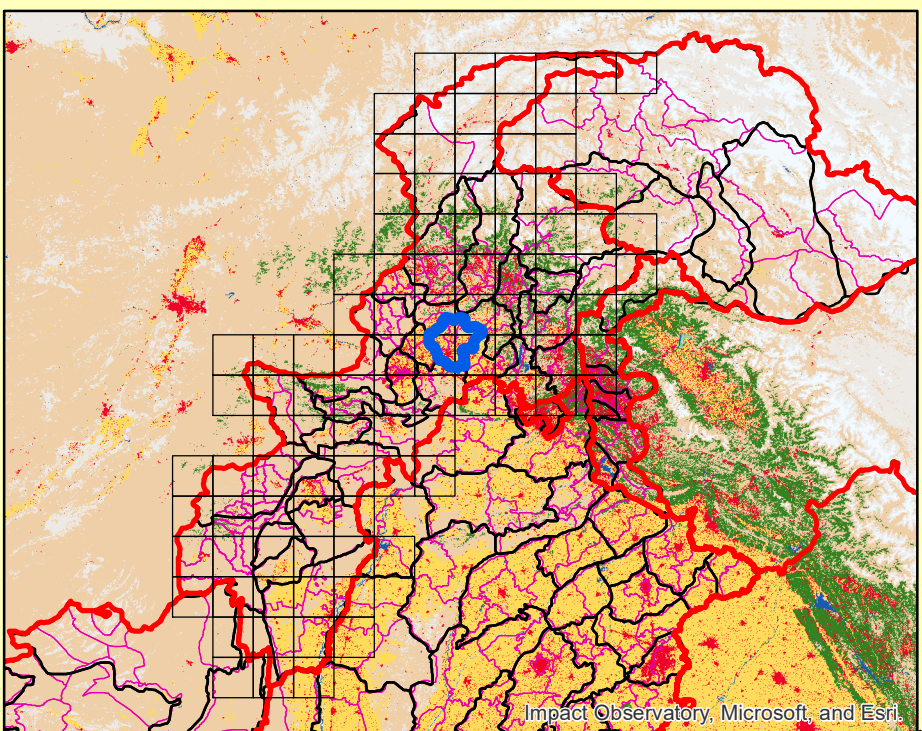
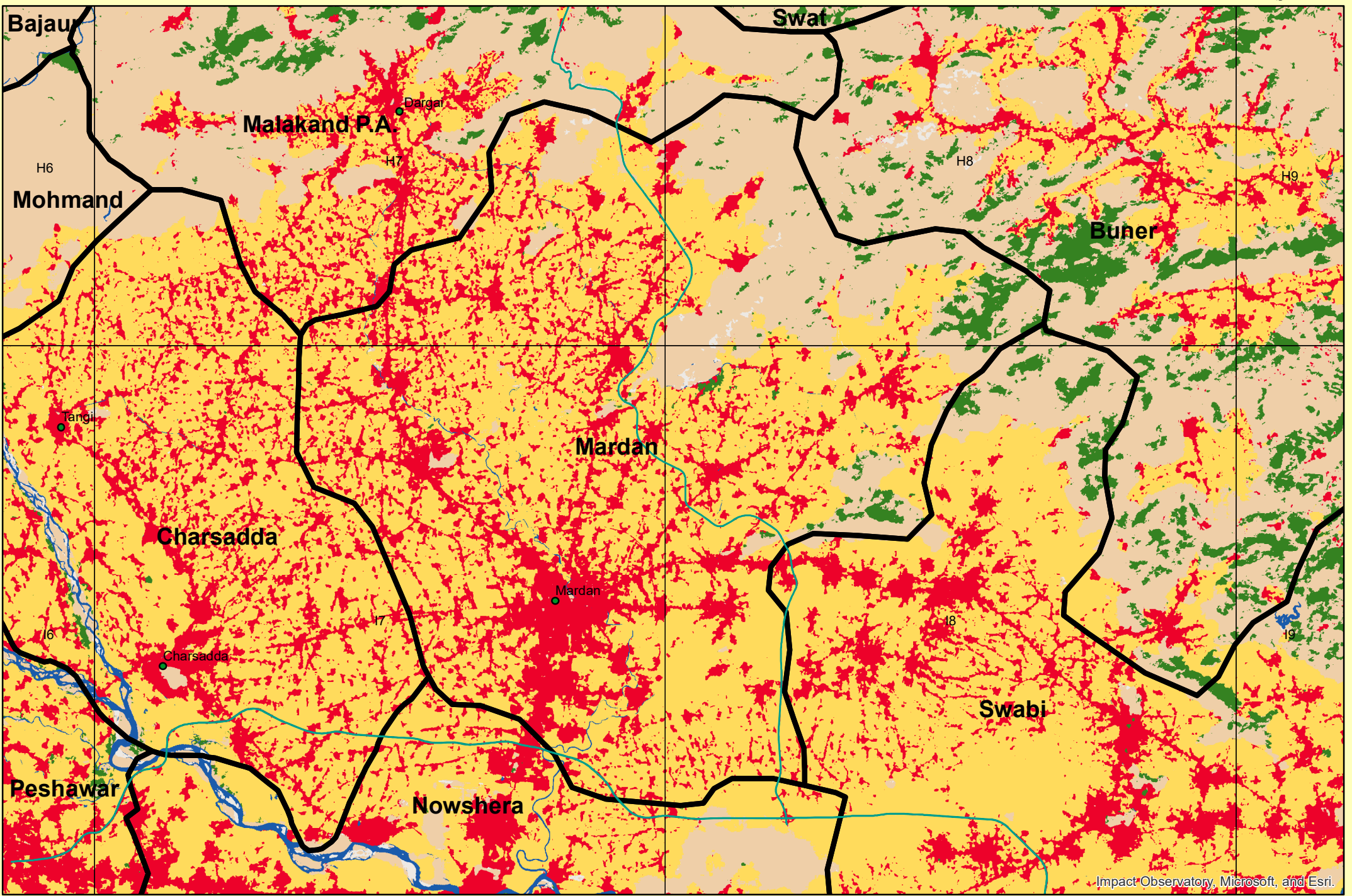

- | | |
|---------------------|--------------------|
| grid_index_feature4 | Flooded Vegetation |
| Provincial_Boundary | Crops |
| District | Built Area |
| Tehsil_Boundary | Bare Ground |
| No Data | Snow/Ice |
| Water | Clouds |
| Trees | Rangeland |

Coordinate System: WGS 1984 UTM Zone 43N
 Projection: Transverse Mercator
 Datum: WGS 1984
 False Easting: 500,000.0000
 False Northing: 0.0000
 Central Meridian: 75.0000
 Scale Factor: 0.9996
 Latitude Of Origin: 0.0000
 Units: Meter

Date Saved: 03-Jan-23 2:27:31 PM



DISTRICTS OF KPK



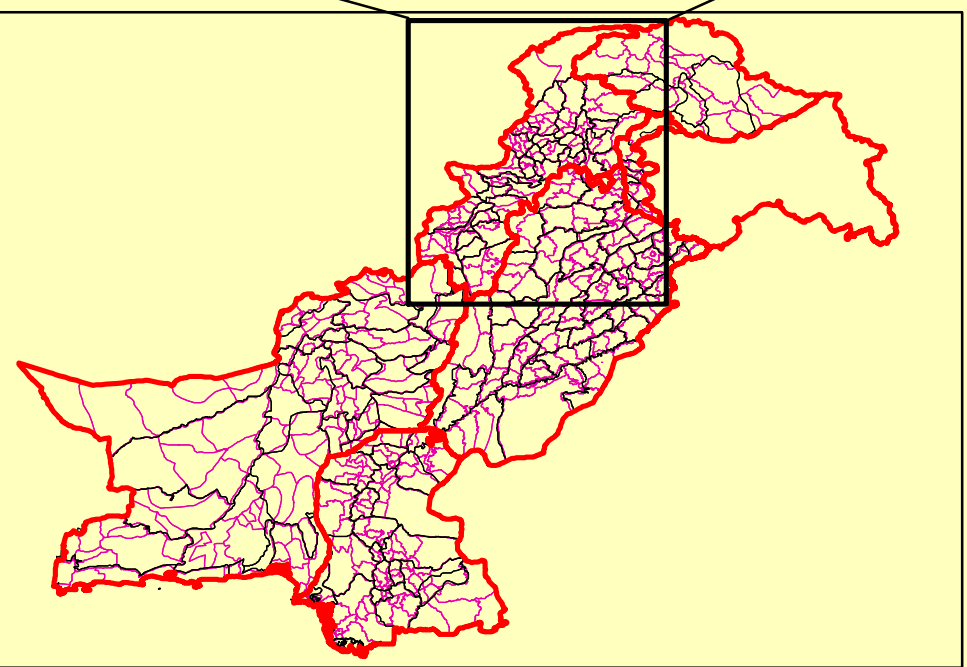
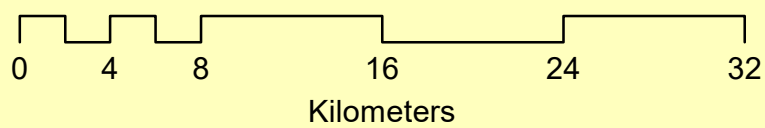
Survey Sheet Name =Mardan

Legend

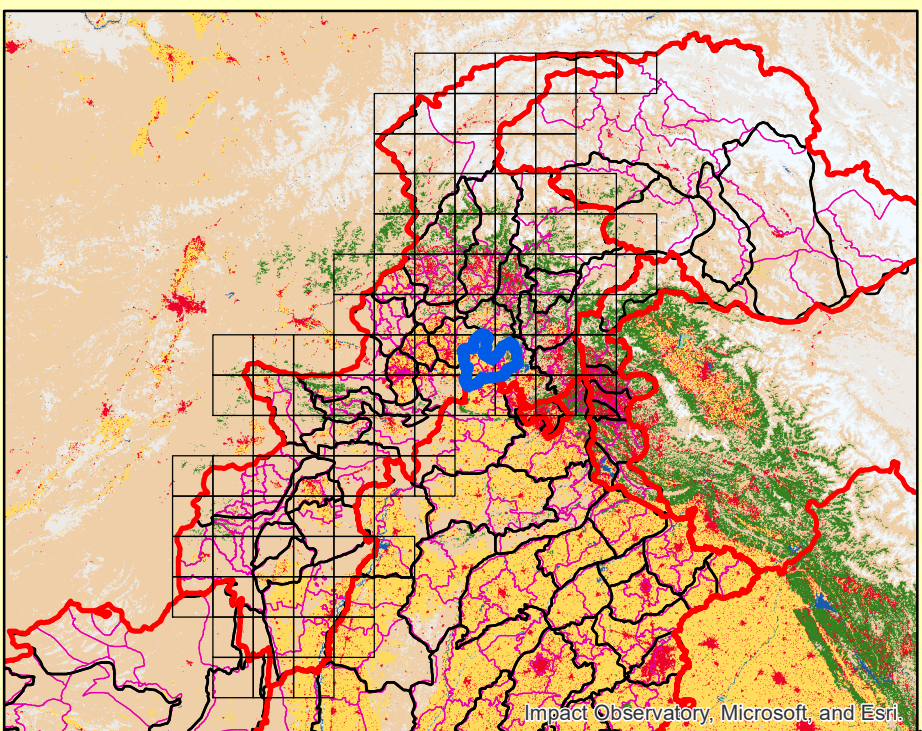
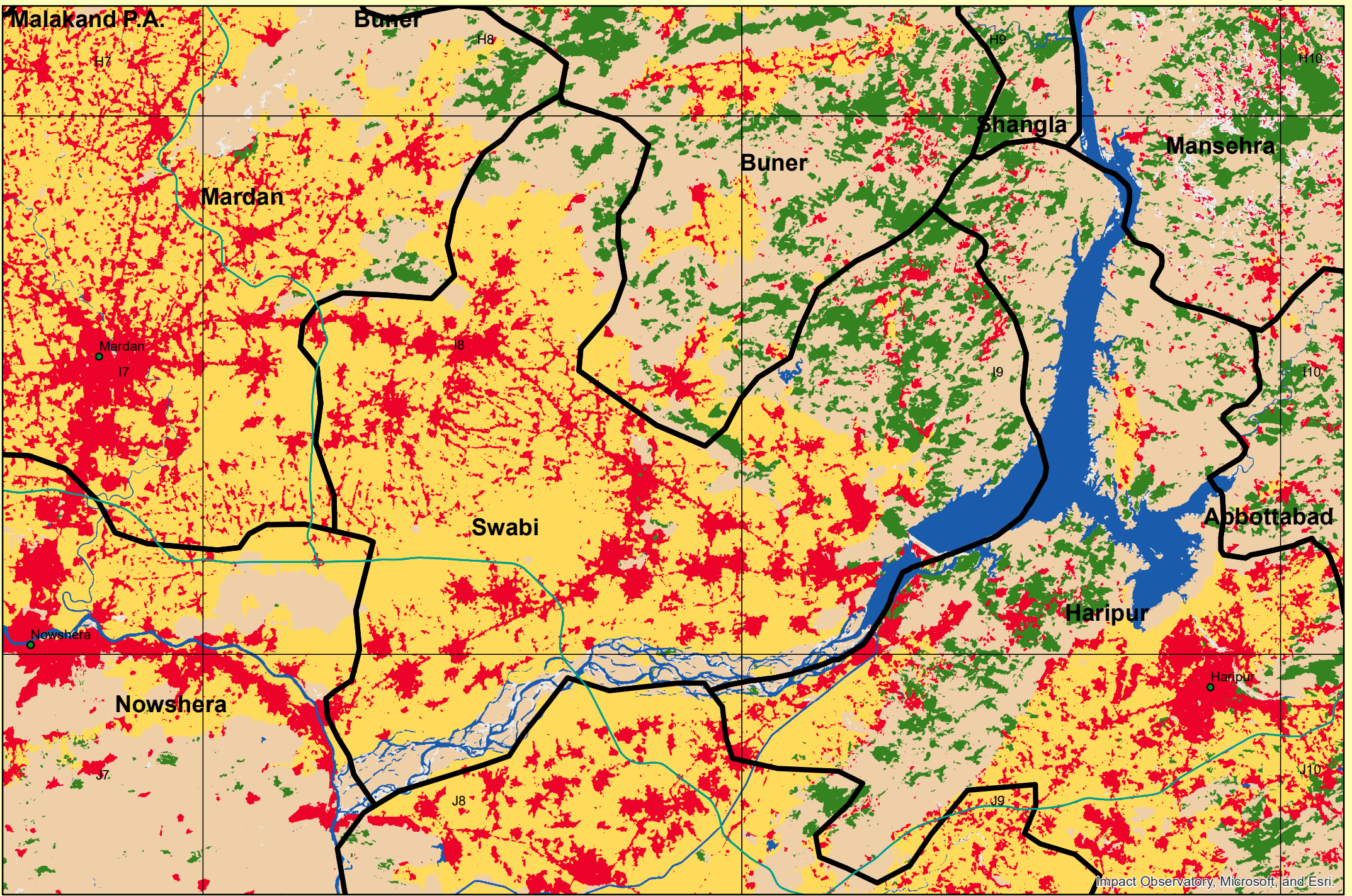

- | | |
|---------------------|--------------------|
| grid_index_feature4 | Flooded Vegetation |
| Provincial_Boundary | Crops |
| District | Built Area |
| Tehsil_Boundary | Bare Ground |
| No Data | Snow/Ice |
| Water | Clouds |
| Trees | Rangeland |

Coordinate System: WGS 1984 UTM Zone 43N
 Projection: Transverse Mercator
 Datum: WGS 1984
 False Easting: 500,000.0000
 False Northing: 0.0000
 Central Meridian: 75.0000
 Scale Factor: 0.9996
 Latitude Of Origin: 0.0000
 Units: Meter

Date Saved: 03-Jan-23 2:27:31 PM



DISTRICTS OF KPK



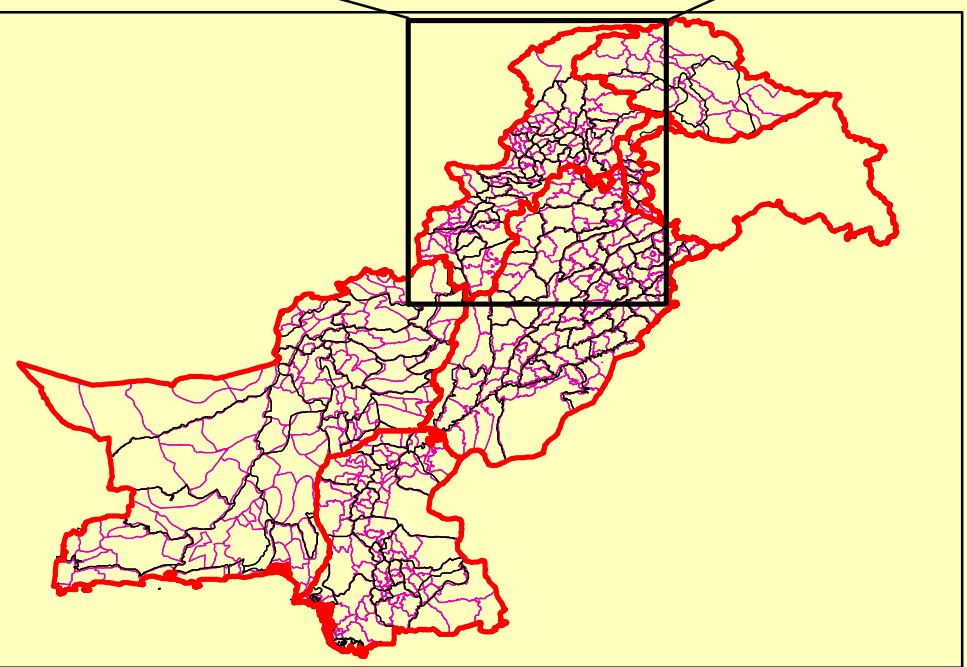
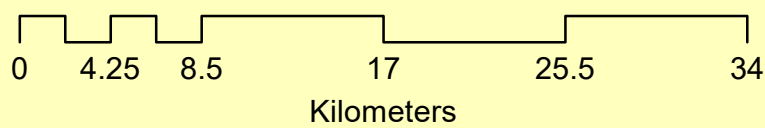
Survey Sheet Name =Swabi

Legend

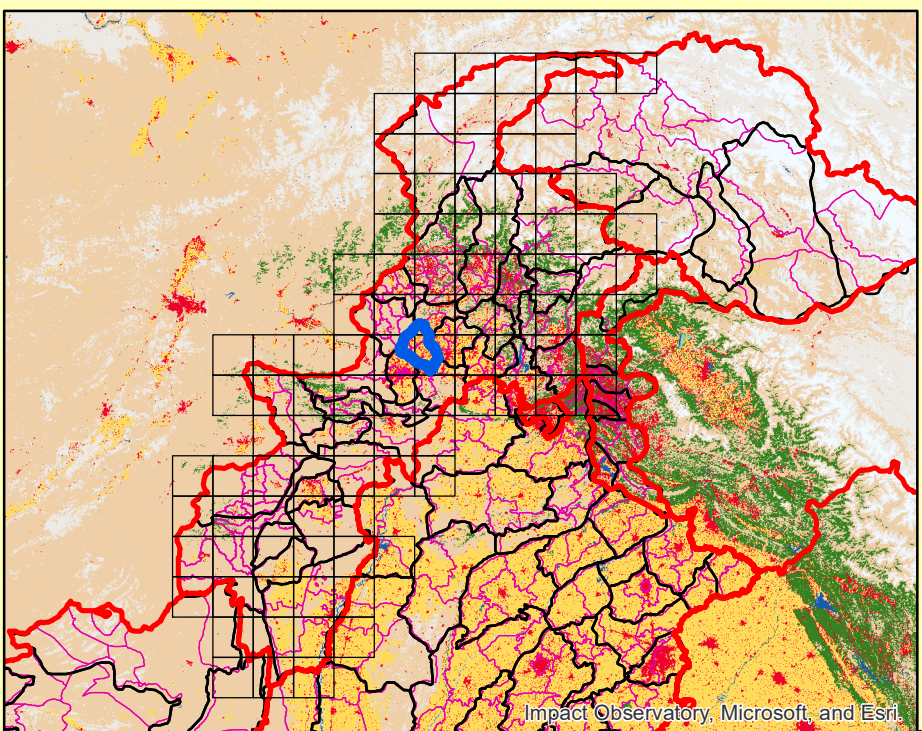
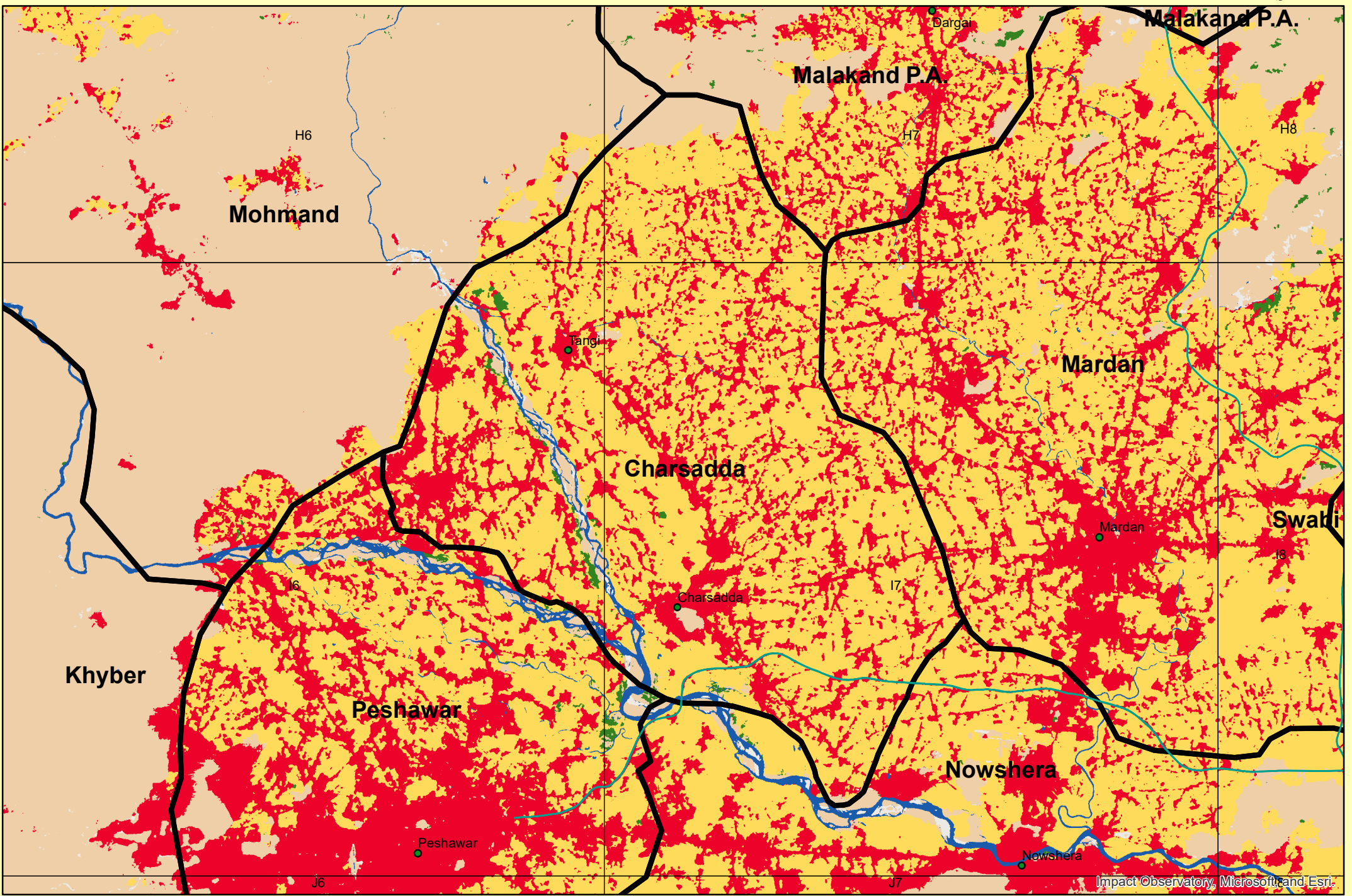

	grid_index_feature4		Flooded Vegetation
	Provincial_Boundary		Crops
	District		Built Area
	Tehsil_Boundary		Bare Ground
	No Data		Snow/Ice
	Water		Clouds
	Trees		Rangeland

Coordinate System: WGS 1984 UTM Zone 43N
 Projection: Transverse Mercator
 Datum: WGS 1984
 False Easting: 500,000.0000
 False Northing: 0.0000
 Central Meridian: 75.0000
 Scale Factor: 0.9996
 Latitude Of Origin: 0.0000
 Units: Meter

Date Saved: 03-Jan-23 2:27:31 PM



DISTRICTS OF KPK



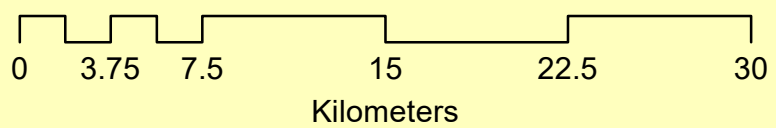
Survey Sheet Name =Charsadda

Legend

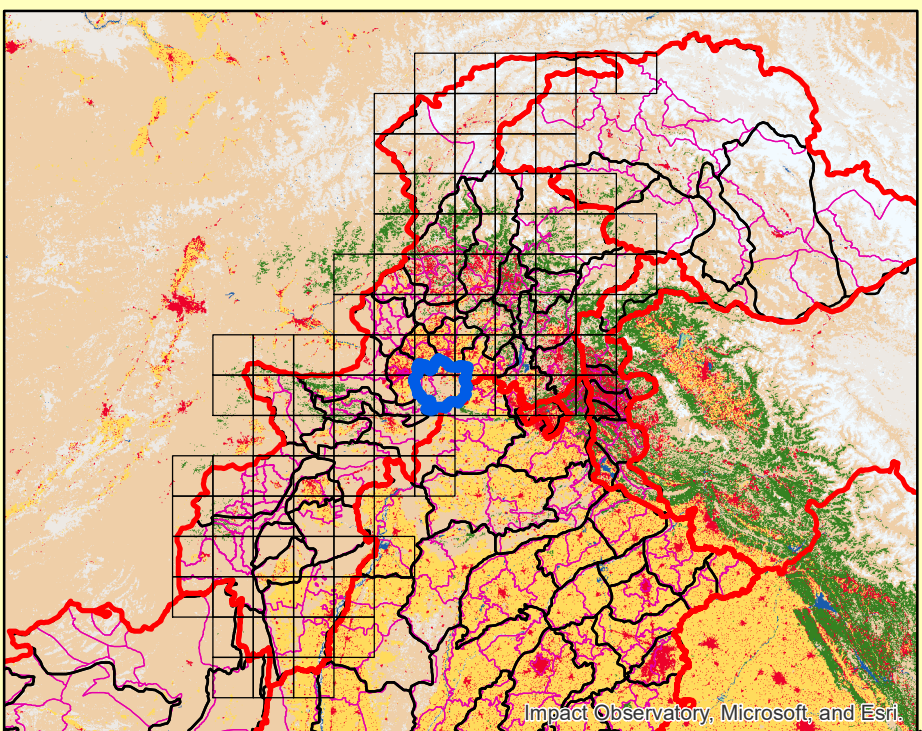
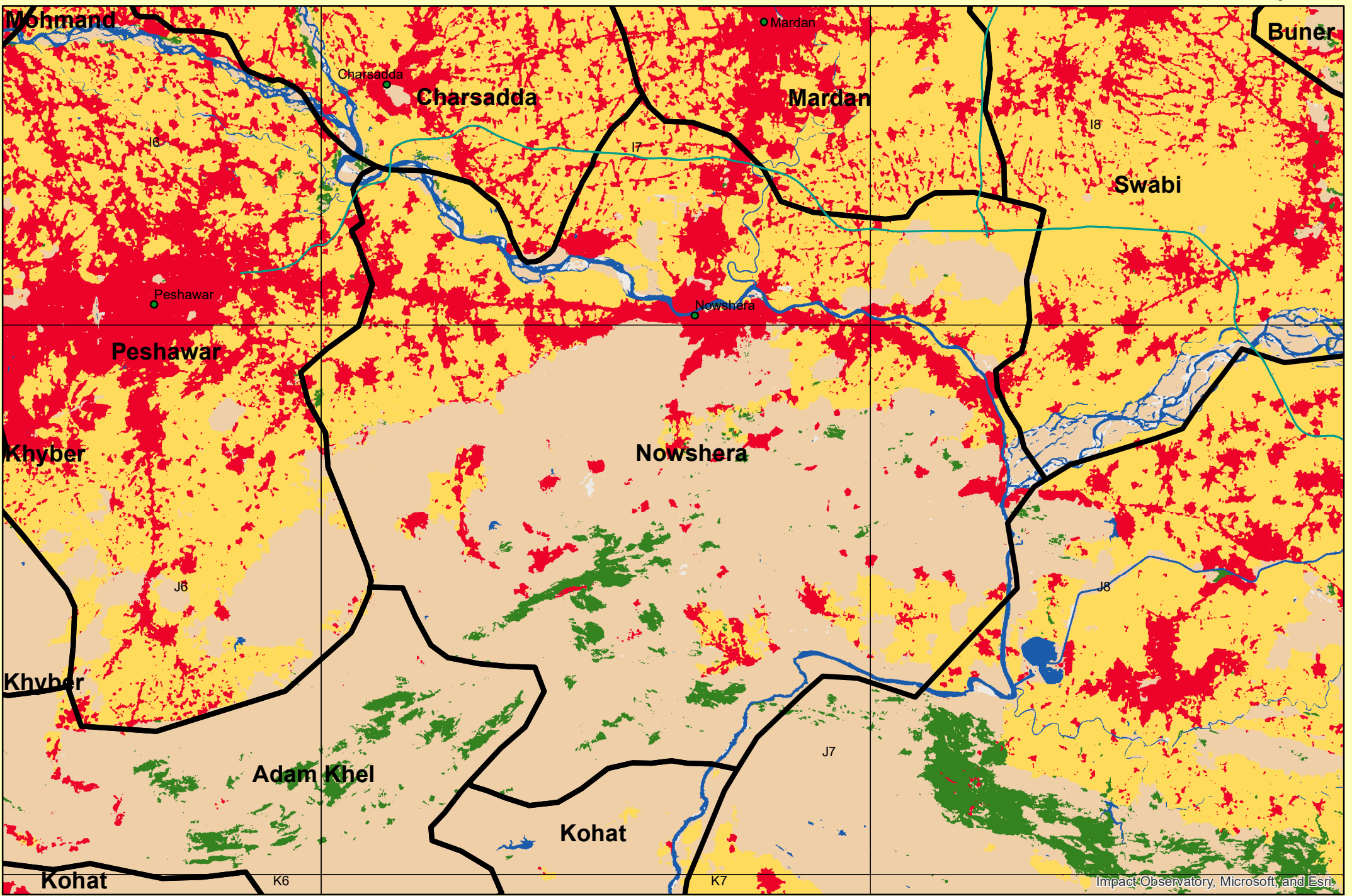

- | | |
|---------------------|--------------------|
| grid_index_feature4 | Flooded Vegetation |
| Provincial_Boundary | Crops |
| District | Built Area |
| Tehsil_Boundary | Bare Ground |
| No Data | Snow/Ice |
| Water | Clouds |
| Trees | Rangeland |

Coordinate System: WGS 1984 UTM Zone 43N
 Projection: Transverse Mercator
 Datum: WGS 1984
 False Easting: 500,000.0000
 False Northing: 0.0000
 Central Meridian: 75.0000
 Scale Factor: 0.9996
 Latitude Of Origin: 0.0000
 Units: Meter

Date Saved: 03-Jan-23 2:27:31 PM








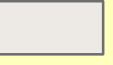








DISTRICTS OF KPK



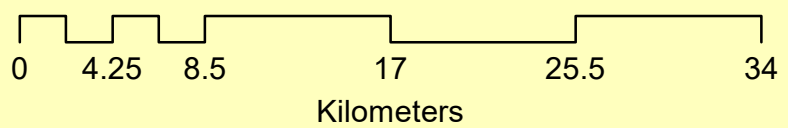
Survey Sheet Name = Nowshera

Legend

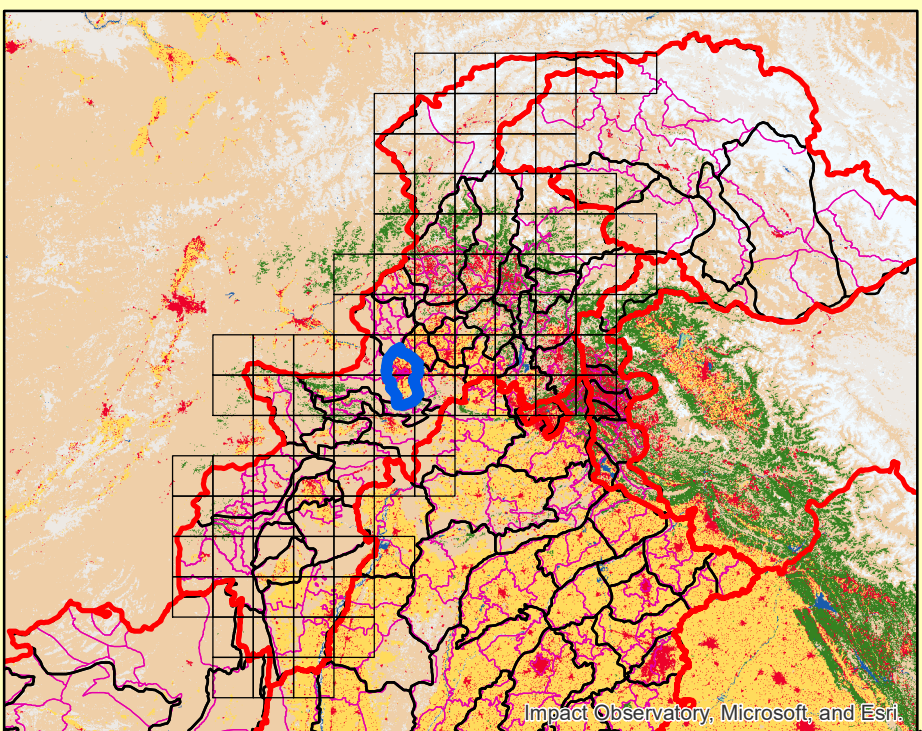
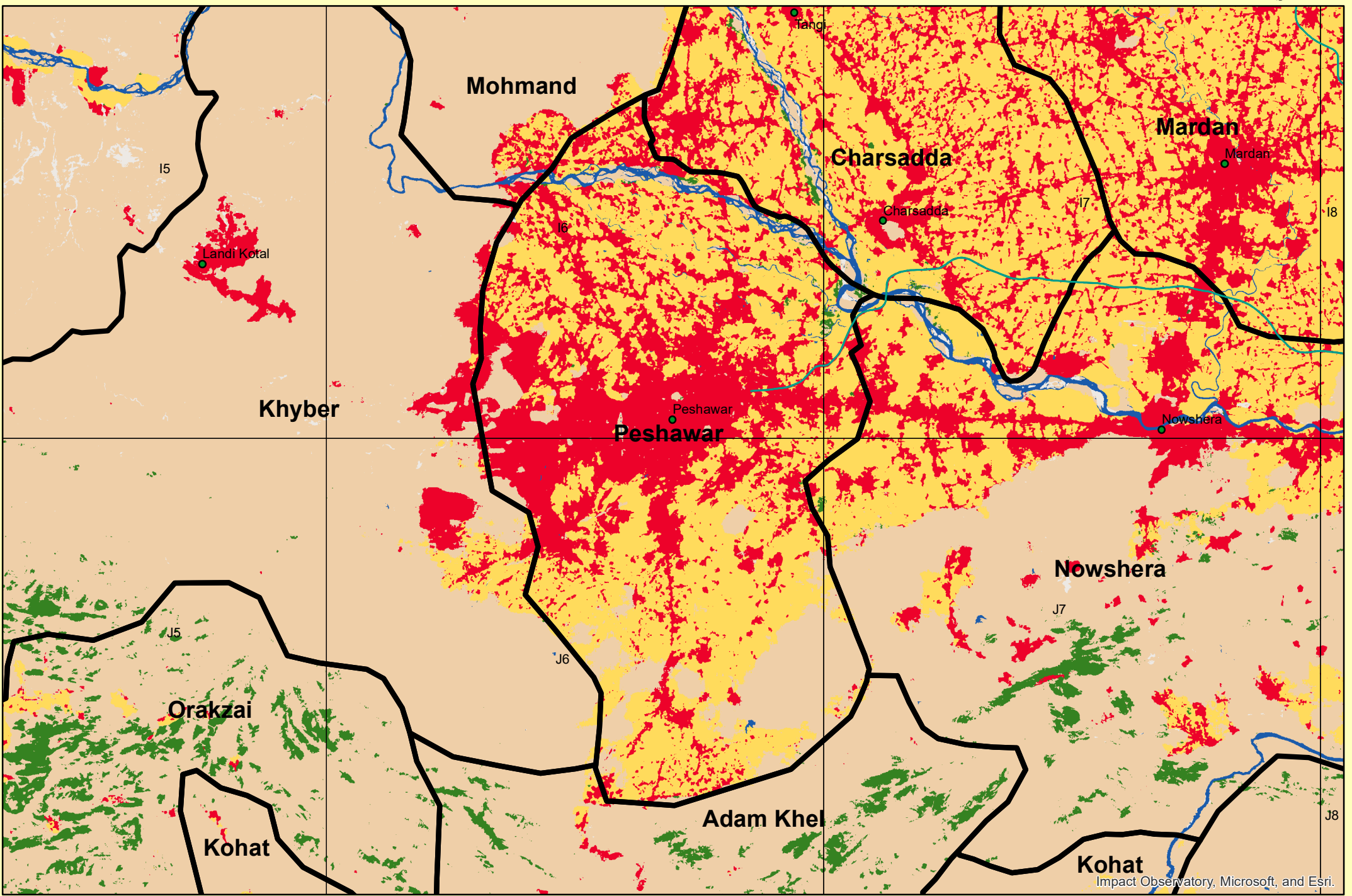

- | | |
|---|--|
|  grid_index_feature4 |  Flooded Vegetation |
|  Provincial_Boundary |  Crops |
|  District |  Built Area |
|  Tehsil_Boundary |  Bare Ground |
|  No Data |  Snow/Ice |
|  Water |  Clouds |
|  Trees |  Rangeland |

Coordinate System: WGS 1984 UTM Zone 43N
 Projection: Transverse Mercator
 Datum: WGS 1984
 False Easting: 500,000.0000
 False Northing: 0.0000
 Central Meridian: 75.0000
 Scale Factor: 0.9996
 Latitude Of Origin: 0.0000
 Units: Meter

Date Saved: 03-Jan-23 2:27:31 PM



DISTRICTS OF KPK



Survey Sheet Name =Peshawar

Legend

- | | | | |
|--|---------------------|--|--------------------|
| | grid_index_feature4 | | Flooded Vegetation |
| | Provincial_Boundary | | Crops |
| | District | | Built Area |
| | Tehsil_Boundary | | Bare Ground |
| | No Data | | Snow/Ice |
| | Water | | Clouds |
| | Trees | | Rangeland |

Coordinate System: WGS 1984 UTM Zone 43N
 Projection: Transverse Mercator
 Datum: WGS 1984
 False Easting: 500,000.0000
 False Northing: 0.0000
 Central Meridian: 75.0000
 Scale Factor: 0.9996
 Latitude Of Origin: 0.0000
 Units: Meter

Date Saved: 03-Jan-23 2:27:31 PM

